

Please ask for:

Lisa Young

Direct dial:

(023) 9254 5651

E-mail:

Lisa.young@gosport.gov.uk

2 September 2014

S U M M O N S

MEETING: Overview and Scrutiny Committee
DATE: 10 September 2014
TIME: 6.00 pm
PLACE: Committee Room 1, Town Hall, Gosport
Democratic Services contact: Lisa Young

LINDA EDWARDS
BOROUGH SOLICITOR

MEMBERS OF THE BOARD

Councillor Forder (Chairman)

Councillor Allen	Councillor Geddes
Councillor Beavis	Councillor Hazel
Councillor Mrs Cully	Councillor Mrs Hook
Councillor Farr	Councillor Hylands
Councillor Mrs Forder	Councillor Scard
Councillor Foster-Reed	

FIRE PRECAUTIONS

(To be read from the Chairman if members of the public are present)

In the event of the fire alarm sounding, please leave the room immediately. Proceed downstairs by way of the main stairs or as directed by GBC staff, follow any of the emergency exit signs. People with disability or mobility issues please identify yourself to GBC staff who will assist in your evacuation of the building.

IMPORTANT NOTICE:

- If you are in a wheelchair or have difficulty in walking and require access to the Committee Room on the First Floor of the Town Hall for this meeting, assistance can be provided by Town Hall staff on request

If you require any of the services detailed above please ring the Direct Line for the Democratic Services Officer listed on the Summons (first page).

NOTE: Please note that mobile phones should be switched off or switched to silent for the duration of the meeting.

AGENDA

1. APOLOGIES FOR ABSENCE

2. DECLARATIONS OF INTEREST

All Members present are reminded to declare, at this point in the meeting or as soon as possible thereafter, any disclosable personal interest in any item(s) being considered at this meeting.

3. MINUTES

To confirm the Minutes of the Committee meeting held on 24 June 2014 and the extraordinary Committee meeting held on 28 July 2014 (attached).

4. ELECTION OF VICE CHAIRMAN

5. REPORTS TO BE RECEIVED

- (i) POLLING PLACES REVIEW
- (ii) BUS SERVICES – Verbal update
- (iii) REVIEW OF WASTE POLICY CHANGES- Verbal update
- (iv) PORTCHESTER CREMATORIUM –Verbal update
- (v) GROUNDS MAINTENANCE – Verbal update
- (vi) ATTAINMENT OF PRIMARY SCHOOL PUPILS IN THE BOROUGH- Verbal update

6. DEVELOPMENT OF A WORK PROGRAMME

A) REQUESTS FOR SCRUTINY

To consider any requests for scrutiny received by the Borough Solicitor. A copy of the Scrutiny Work Plan Prioritisation Aid is attached.

B) WORK PROGRAMME

To consider the work programme (attached) for the Committee and any suggestions from Members for issues to be scrutinised.

C) OTHER SUGGESTIONS FOR SCRUTINY

7. ANY OTHER BUSINESS

BRIEFING NOTE

To:	OVERVIEW AND SCRUTINY COMMITTEE
Date:	10 September 2014
Title:	Review of Polling Districts and Polling Places
Author:	Borough Solicitor and Deputy Chief Executive
Purpose:	TO UPDATE THE COMMITTEE ON RESPONSES TO THE NOTICE OF THE START OF THE ABOVE REVIEW AND TO CONSIDER DRAFT PROPOSALS FOR CONSULTATION AND RECOMMENDATION TO FULL COUNCIL

1. Background

- 1.1 The Council is required by statute to complete a review of polling districts and polling places by 31 January 2015. Draft Proposals have to be produced for consultation and Overview and Scrutiny Committee agreed to prepare these draft proposals at their meeting on 24 June 2014.

2. Notice of Review

- 2.1 The Review of Polling Districts and Polling Places has now commenced and notice of the commencement was published on the Council's website, displayed at the Town Hall and placed on the Council's notice boards on 30 June 2014. In addition a copy of the notice and supporting documents was sent to each Councillor, the Chairman of the local Constituency parties for the Conservative, Labour and Liberal Democrats, the Returning Officers for Fareham Borough Council and Gosport Borough Council, the Gosport Access Group and Disability Forum Management Committee, Connect Advocacy, Gosport Older Persons Forum and GADSAD.

- 2.2 The deadline for representations and comments set out in the notice was 8 August 2014. Four responses have been received.

- 2.3 The Ward Councillors for Privett Ward have responded that the polling place for Polling District GO1 which is St Mary's RC Primary School Norman Road is not in a satisfactory location for the residents of the Cheriton estate and

suggested that the Gosport Cricket Club site within Privett Park should be investigated.

2.4 Councillor Philpott has responded requesting that properties currently in Bridgemary South Ward and moved into Peel Common Ward and that properties currently in Peel Common Ward are moved into Rowner and Holbrook Ward. I have advised Councillor Philpott that this review of polling districts cannot alter the boundaries of any Ward and that his request therefore falls outside the scope of this review.

2.5 A member of the public has responded requesting that consideration is given to moving the current polling places for Elson GG 1 and GG2 from Elson Junior School to St Thomas the Apostle Church/Hall or equivalent accommodation at St Columbia United Reform Church or other suitable venues. The reason given is that they feel their child's education is being harmed as although only 2 class rooms are used the whole school is closed on polling day.

2.6 The Returning Officer for Gosport has also responded and a copy of her letter is attached as Appendix 1.

3. Draft proposals

3.1 When undertaking the review of Polling Districts the Council must seek to ensure that all electors in the constituency in its area have such reasonable facilities for voting as are practicable in the circumstances.

3.2 When reviewing polling places the Council must

- seek to ensure that all electors in a constituency in its area have such reasonable facilities for voting as are practicable in the circumstances
- seek to ensure that so far as is reasonable and practicable every polling place for which it is responsible is accessible to electors who are disabled
- have regard to the accessibility to disabled persons of potential polling stations in any place which it is considering designating as a polling place or the designation of which as a polling place it is reviewing
- unless special circumstances make it desirable to designate an area wholly or partly outside the polling district designate polling places in the polling district
- Ensure the polling place for a polling district is small enough to indicate to electors in different parts of the district how they will be able to reach the polling station.

- 3.3 If no polling place is designated for a polling district then the polling district is to be taken to be the polling place.
- 3.4 The Returning Officer has confirmed that all existing polling stations and polling places are accessible for electors who are disabled.
- 3.5 There are a number of polling places which are outside the polling district but this has been the case for a number of years and there are no other suitable premises available in the polling districts.
- 3.6 In response to the Returning Officers suggestions;
- Polling District GO1- If the Council is to designate Thorngate Halls as the polling district then level disabled access to the Music Room must be provided and this will need to be funded by the Council. There is a pay and display car park at Thorngate Halls with the first 20 minutes free of charge. Disabled parking bays are available. Thorngate Halls is a well known venue and is on several bus routes and subject to the provision of disabled access would be a suitable alternative. Whilst it is outside the ward the existing polling place is also outside the ward and there are no suitable venues within the ward. If the polling place for GO1 is changed then the changes to GO2 and GO3 set out in the Returning Officers letter would be beneficial for all electors in those polling districts. The proposed changes to the polling districts are shown in Appendix 2.
 - Elson- The Returning Officers comments on the reliance on school premises as polling stations and her right to use schools are important factors. Some schools do choose to close on polling day and others stay open, a decision which is for the School to make.
 - Brockhurst- The concerns about the size of the polling place to be able to cope efficiently with a higher turnout at a Parliamentary election are noted and it would therefore be appropriate to move the polling place for GE3 back to St Mary's RC School, Norman Road which was used until 2007. Whilst it is outside the ward there are no other suitable venues in the ward and has been used before for these electors.
 - Rowner and Holbrook- The Returning Officers proposals will regularise what has been happening for a number of years and will not affect any elector. The proposed changes are shown in Appendix 3.
- 3.7 Save for the changes in response to the Returning Officer's suggestions there are no other proposals and Appendix 4 sets out in full the draft proposals for consultation.

4. Next Steps

- 4.1 Overview and Scrutiny Committee must approve the draft proposals (with or without amendment) at this meeting and they will be published with further

comments invited between 22 September and 31 October 2014. The Returning Officer will be consulted on these draft proposals and her response published within 30 days of it being received.

4.2 Any responses received on the draft proposal will be considered by Overview and Scrutiny Committee on 10 December 2014. The final draft proposals (and any responses) will be reported to Full Council on 18 December.

5. Recommendation

5.1 Overview and Scrutiny Committee are recommended to agree the draft proposals set out in Appendix 4 for consultation.

Financial Services comments:	None for the purposes of this report
Legal Services comments:	Contained in the report
Service Improvement Plan implications:	None
Corporate Plan:	None
Risk Assessment:	The Council has to undertake the review in order to comply with the relevant legislation. The actions set out in this report assist in mitigating any risk of non compliance with the legislation
Background papers:	Report to Overview and Scrutiny Committee 24 June 2014
Appendices/Enclosures:	
Appendix '1'	Letter dated 21 August 2014 from the Returning Officer
Appendix '2'	Plan current and proposed Polling Districts- Privett
Appendix '3'	Plan current and proposed Polling Districts- Rowner and Holbrook
Appendix '4'	Draft Proposals for Consultation
Report author/ Lead Officer:	Linda Edwards

Borough of Gosport



Mr I Lycett
Gosport Borough Council
Town Hall
High Street
Gosport
Hampshire
PO12 1EB

Ask For: Linda Edwards
Tel: 023 92 54545401
Date: 2 September, 2014

Dear Ian

REVIEW OF POLLING DISTRICTS AND POLLING PLACES

Thank you for your letter dated 30 June 2014 regarding the above.

As you will be aware I have already provided you with a list of current polling districts, polling places and a list of polling stations and arrangements for access.

Since the last review in 2011 I have not received any complaints about the location of polling stations nor provisions within the polling stations for people with disabilities.

Polling District GO- Privett Ward

I am aware of the responses from the Ward Councillors for Privett Ward and acknowledge that finding a suitable polling place for GO1 is not straightforward. As Returning Officer I have not received any complaints from electors in GO1 about the location of the polling place.

I have visited Gosport Cricket Club within Privett Park as suggested by the Ward Councillors and noted on my visit that there is limited access to the Pavilion, indeed there is a barrier which is kept closed and just a narrow opening for pedestrians. This opening would not be sufficient for people with mobility issues to access either on a mobility scooter or in a wheelchair. If the barrier, which prevents vehicular access was to be lifted for polling day this would create other potential problems with cars accessing and seeking to use the car parking places which are marked disabled by the side of the Pavilion. If these cars were not able to park they would then have to turn round in a very narrow area and potentially park on the access road, again impeding access for people with disabilities. I am concerned that the access route for the residents of GO1 is through the park, which is not lit at night. I am also concerned about the safety of polling station staff in this building within an unlit park. In these circumstances I would not be prepared to use the Gosport Cricket Club Pavilion as a polling station, and therefore cannot recommend to the Council that it becomes the polling place for GO1.

However, I do consider that there is another location which would appear to be more suitable than the current polling place. Thorngate Halls has been considered as part of the

2007 review and was discounted as access was difficult and they could not guarantee the availability of the venue at short notice. There have been significant changes to the venue recently and there are a number of smaller rooms which are available for hire, including the Music Room which would be suitable to be used as a polling station and is on the Bury Road frontage. Whilst the current access to the Music Room for people with disabilities is not suitable initial discussions with the Chairman of Gosport Community Trust has indicated that they would be prepared to work with the Council to provide level access. This would be on the basis that the Council funded the works. I have had initial discussions with the Council's Head of Conservation and Design who does not consider that such limited works would be a problem and the Head of Building Control has also confirmed that it is possible to get a compliant disabled access at this location. It is estimated that the costs of such works would be less than £3000.

Thorngate Halls is in Leesland Ward, as is the existing polling place for GO1 at St Mary's RC School at Norman Road, but there are no other suitable facilities within the polling district and it is considerably less distance to travel for a large proportion of electors. If the polling place was moved from Norman Road to Thorngate Halls 277 electors would have further to travel and 855 would be closer to Thorngate Halls than Norman Road.

I would also recommend that should the polling place for GO1 be changed to Thorngate Halls, that the following properties which are currently in GO2 are moved to GO1:- Admirals Walk; Canberra Close; North Close; Privett Road; The Chase; Woodward Close.

The electors in the above properties currently vote at Gomer Infant School as part of GO2 and they would be closer to Thorngate Halls than they are currently to Gomer Infant School.

Gomer Infants School currently is the polling place for three polling districts GO2 and GO3 from Privett Ward and GA1 of Alverstoke Ward. The School is only able to make available a small hall and it is not a particularly efficient venue for three polling stations, particularly covering two wards. There have on occasions been queues at this polling station particularly at Parliamentary Elections, and I have for a number of years appointed a Senior Presiding Officer and additional Poll Clerks to help with directing electors to the three polling stations. If GO1 was now to go to Thorngate Halls and part of GO2 was also to go to Thorngate Halls this would leave a total of 598 electors in GO2 and 1284 in GO3. On this basis it would be possible to combine GO2 and GO3 and to divide Privett Ward into two polling districts, GO1 with 1539 electors with a polling place of Thorngate Halls and GO2 with an electorate of 1882 with a polling place of Gomer Infant School. This would mean just two polling stations at the school which would improve the efficiency of the polling stations and make it easier for electors.

Polling District GG- Elson

I have also seen the letter from the local resident regarding alternative polling venues for Elson Ward, which is currently Elson Junior School for both GG1 and GG2. The reason for their request is that they feel that their child's education is being harmed, as although only two classrooms are used for polling purposes the whole school is closed on polling days. They consider that there may be other venues available and whilst this might incur additional costs these can be met from the funds provided to the Council for the organising of

elections and they consider that the cost of the loss of a day's schooling to the education of all of the children at Elson Junior School are more difficult to quantify but easily outweigh some additional hire charges.

In response I would advise that the grounds relating to disruption and loss of learning are points that could be made by every school. In Gosport there is significant reliance on the use of schools as polling stations and as Returning Officer I have been given the right to use publically funded schools as polling stations free of charge by Parliament. I have investigated whether the 2 alternatives suggested by the resident are suitable. I have contacted St. Thomas's Church Hall and it is not available. Using St Columba's United Reform Church, which is at the very edge of the ward, would entail a larger number of electors travelling further to that polling station than they do travelling to Elson Junior School and they have not replied to messages left with them so I am unable to confirm if it is available.

As Returning Officer I do not require the school to be closed on Election Day; this is a matter for the Head Teacher but as ever I am willing to work with the Head Teacher to see where two polling stations could be provided within the school building so that all or parts of the school could open.

I would recommend that there be no change to the polling place for polling districts GG1 and GG2.

Polling District GE- Brockhurst

I do wish to make a proposal in respect of Brockhurst Ward (Polling districts GE).

At present there are three polling districts, all of which have a polling place of Solent Evangelical Church. There is only one small hall within the church with steps at the front and disabled access at the rear. Currently only two polling stations operate at elections with one polling station for GE1 and 2. The total number of electorate for the polling place is 3,887. I do not consider that for a Parliamentary Election Solent Evangelical Church is large enough, having regard to the 2 access points, to accommodate three separate polling stations. Combining two polling districts into one polling station does lead to confusion for electors, which with the be significantly increased turnout for a Parliamentary election would affect the efficiency of the polling stations.

Therefore, I would propose that polling district GE3 revert to a polling place of St. Mary's Roman Catholic School, Norman Road, Gosport which was the polling place until the Polling Places Review in December 2007. Following that review the polling place for GE3 was Middlecroft Gosport Hall, Middlecroft Lane, however that ceased to be available as a polling place in 2013. Moving the polling place for GE3 back to St Mary's Roman Catholic School will mean that that location is nearer to some electors in polling district GE3 than Solent Evangelical Church and farther for some electors to reach. On balance it is not considered that the majority of electors in the polling district will be inconvenienced by the relocation of the polling place. This is the statutory criteria that must be taken into account when considering the location of polling places. The school also has level disabled access. The

school is however outside the polling district, it is in Leesland Ward, but there are no other suitable facilities within the polling district and it was used as a polling station for GE3 up to 2007.

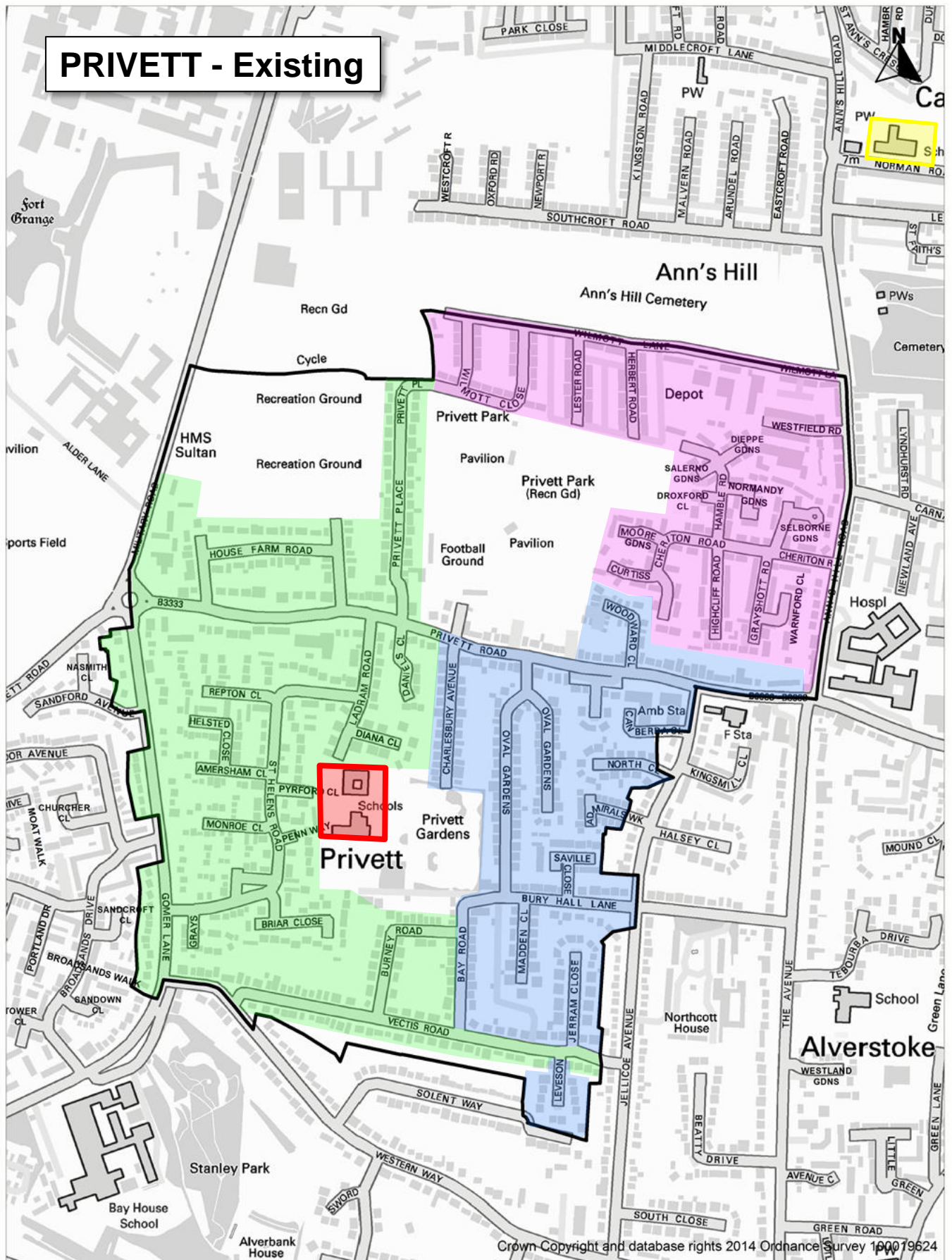
Polling District GP- Rowner and Holbrook

Currently there are 4 polling districts 2 of which use the Rowner Junior School and the other 2 use Grange Junior School. I have for a number of years only provided 1 polling station at each polling place rather than one polling station for each polling district as the numbers in each polling district are small. I would recommend that the number of polling districts is reduced to 2 by combining GP1 and GP2; and combining GP3 and GP4. The 2 new polling districts of GP1 and GP2 would have an electorate of 1936 and 1551 respectively. The polling place would not change and the electors would not notice any difference in how or where they vote.

Yours sincerely

LINDA EDWARDS
RETURNING OFFICER

PRIVETT - Existing



TOWN HALL, HIGH STREET, GOSPORT,
HANTS, PO12 1EB.

DATE : 21/08/2014



Polling Place GO1



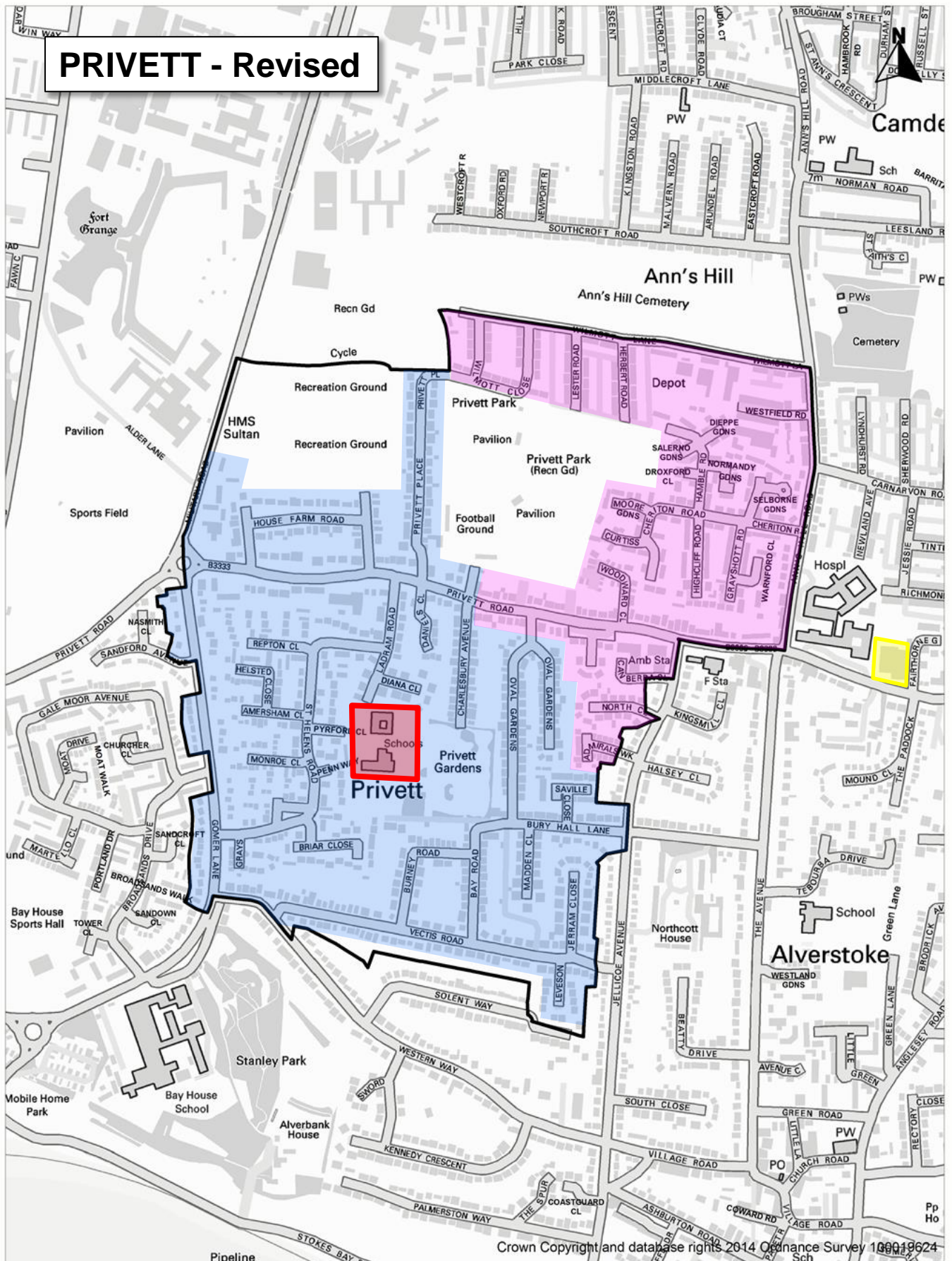
Polling Place GO3, GO2, (GA1)

Scale 1:7000
0 60 120 180 240 300 m

If this map has been transmitted electronically, use the scale bar in preference to the written scale

GO3 - 1288
GO2 - 1052
GO1 - 1112

PRIVETT - Revised



TOWN HALL, HIGH STREET, GOSPORT, HANTS, PO12 1EB.

DATE : 21/08/2014



Polling Place GO2 (GA1)

Polling Place GO1

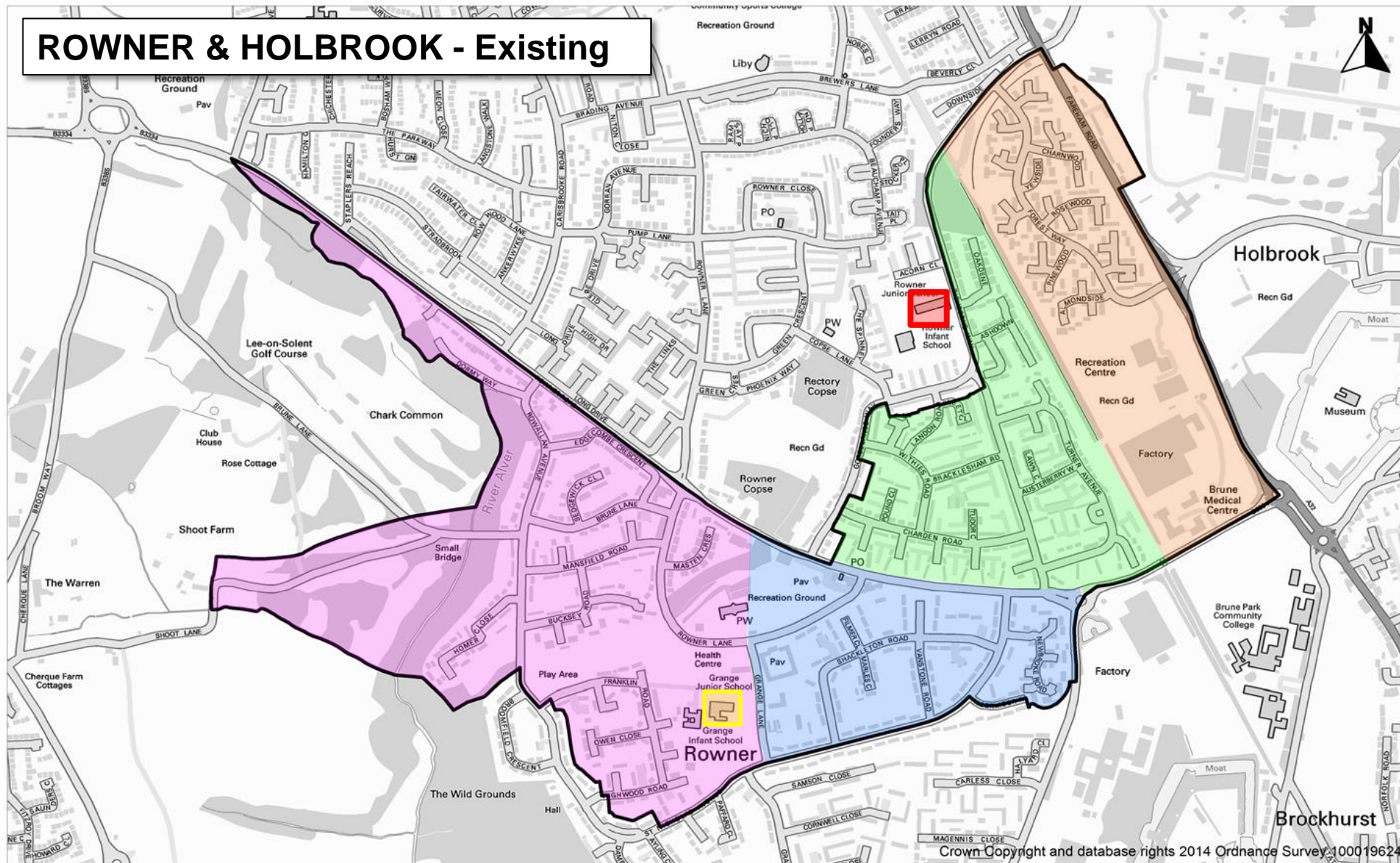
Scale 1:8000
0 60 120 180 240 300 m

If this map has been transmitted electronically, use the scale bar in preference to the written scale

GO1 - 1569

GO2 - 1883

ROWNER & HOLBROOK - Existing



TOWN HALL, HIGH STREET, GOSPORT,
HANTS, PO12 1EB.

DATE : 27/08/2014

Scale 1:10000
0 80 160 240 320 400 m



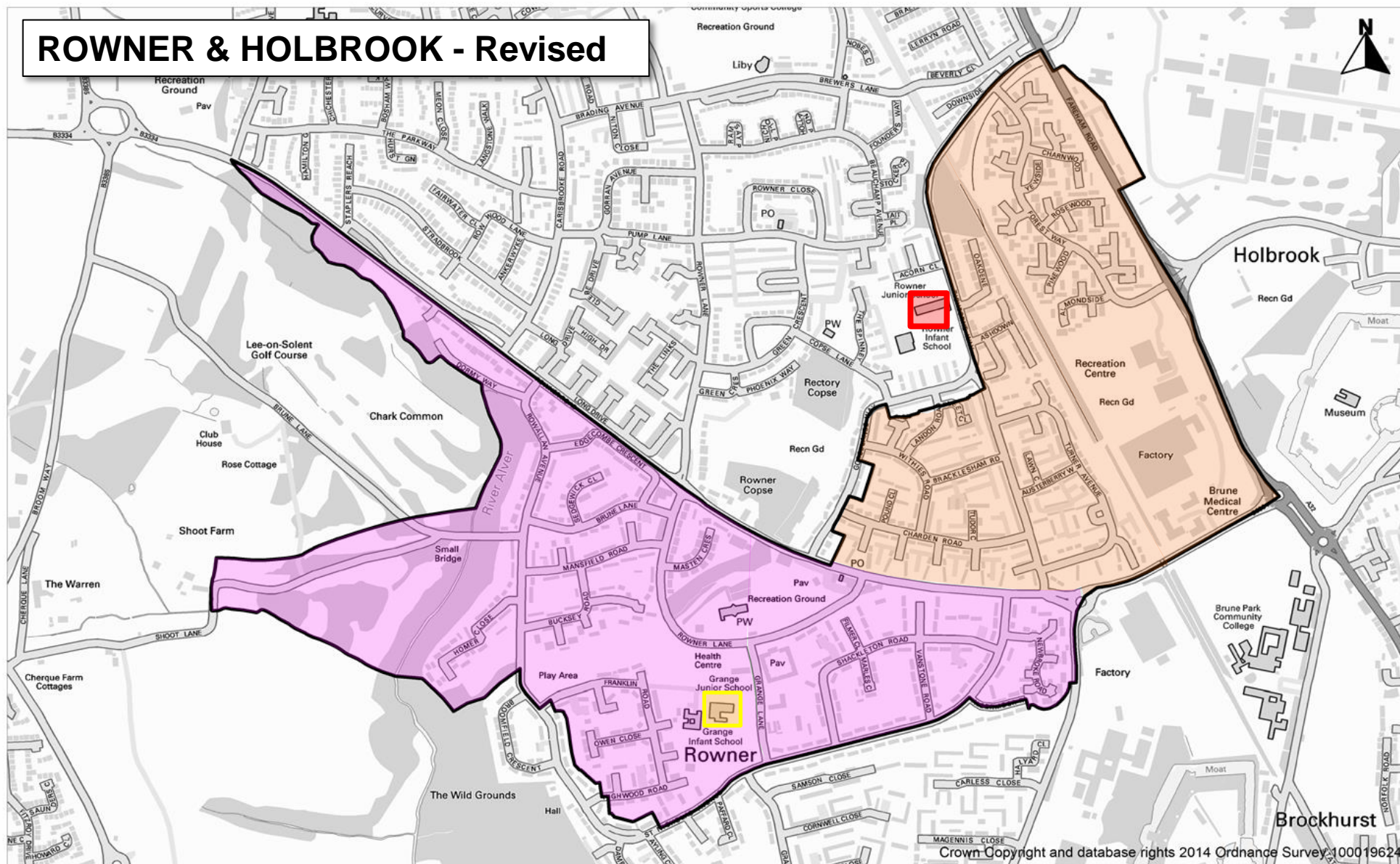
If this map has been transmitted electronically, use the scale bar in preference to the written scale

■ Polling Place GP1
■ Polling Place GP2

■ GP4 - 818
■ GP3 - 733
■ GP2 - 1180
■ GP1 - 756

Crown Copyright and database rights 2014 Ordnance Survey 100019624

ROWNER & HOLBROOK - Revised



TOWN HALL, HIGH STREET, GOSPORT,
HANTS, PO12 1EB.

DATE : 27/08/2014

Scale 1:10000
0 80 160 240 320 400 m

■ Polling Place GP1

■ Polling Place GP2

■ GP1 - 1936

■ GP2 - 1551



If this map has been transmitted electronically, use the scale bar in preference to the written scale

Crown Copyright and database rights 2014 Ordnance Survey 100019624

**REVIEW OF POLLING DISTRICT AND POLLING PLACES
(Parliamentary Elections) Regulations 2006**

ALVERSTOKE WARD (GA)

GA1 GOMER INFANT SCHOOL, PYRFORD CLOSE, GOSPORT.

Broadsands Drive (Gomer, Cadnam, Marchwood, Seaview & Woolston Courts); Broadsands Walk; Browndown Road (Kingfisher Caravan Park); Churcher Close; Churcher Walk; Gale Moor Avenue (Milford, Moat, Whitecliffe & Wickham Courts); Gomer Lane (54-68 evens, School House, Cornerways, The Last House, The Cottage Stanley Park) Martello Close; Moat Drive; Moat Walk; Nasmith Close; Portland Drive; Sandcroft Close; Sandford Avenue; Sandown Close; Stokes Bay Road (Stokes Bay Mobile Home Park); Tower Close (Ashurst, Fair Oak & Shirrell Courts).

ELECTORATE 1253

RECOMMENDATIONS FOR POLLING DISTRICT GA1: (1) that no changes be made to polling district GA1. (2) Gomer Infant School, Pyrford Close, St Helen's Road, be designated the polling place for the polling district.

GA2 ALVERSTOKE CE AIDED JUNIOR SCHOOL, THE AVENUE, GOSPORT.

Anglesey Road (2-54 evens); Avenue Court; Beatty Drive; Beech Grove; Brodrick Avenue; Bury Hall Lane (2-32 evens, 1&1a); Bury Road (63-101a odds); Green Lane (Dolphin House); Halsey Close; Jellicoe Avenue; Kingsmill Close; Little Green; Little Green Orchard; Lodge Gardens; Mound Close; Northcott Close (Wallis Bungalows, Glen House, Northcott House); Sherwin Walk; Tebourba Drive; The Avenue; The Paddock; Westland Gardens.

ELECTORATE 1198

RECOMMENDATIONS FOR POLLING DISTRICT GA2: (1) that no changes be made to polling district. GA2 (2) Alverstone CE Aided Junior School, The Avenue, be designated the polling place for the polling district.

GA3 ALVERSTOKE INFANT SCHOOL, ASHBURTON ROAD, GOSPORT.

Alvercliffe Drive; Anglesey Road (64-70 evens, Anglesey Lodge, Landon Court); Ashburton Road (Rodney House); Bankside; Church Road (Charlotte Mews, Alverstone Court); Coastguard Close; Coward Road; Elgar Close; Green Road; Jellicoe Avenue (95-119 odds & 86-130 evens); Kennedy Crescent; Little Lane; Paget Road; Palmerston Way; Solent Way; South Close; Sword Close; The Spur; Village Road; Western Way.

ELECTORATE 1109

RECOMMENDATIONS FOR POLLING DISTRICT GA3: (1) that no changes be made to polling district GA3 (2) Alverstone Infant School, Ashburton Road, be designated the polling place for the polling district

**REVIEW OF POLLING DISTRICT AND POLLING PLACES
(Parliamentary Elections) Regulations 2006**

ANGLESEY WARD (GB)

GB1 ALVERSTOKE INFANT SCHOOL, ASHBURTON ROAD, GOSPORT.

Alvara Road; Anglesey Road (1-35a odds, 51 & Stokehurst); Ash Close; Beechcroft Road; Bentham Road; Bury Road (1-57/59 odds, 10-44 evens & Baronsmere & Stronmoor House); Foster Road; Linden Grove; Rectory Close; St Mary's Avenue; Testcombe Road.

ELECTORATE 959

RECOMMENDATIONS FOR POLLING DISTRICT GB1: (1) that no changes be made to polling district GB1 (2) Alverstoke Infant School, Ashburton Road, be designated the polling place for the polling district

GB2 GOSPORT DISTRICT SCOUT ACTIVITY CENTRE, CLAYHALL ROAD, GOSPORT.

Anglesey Arms Road; Arminers Close; Atkinson Close; Boldens Road; Bramley Gardens; Brickets Terrace; Clayhall Road (1-51 odds, 2-38a evens); Crescent Road (Ambleside Court & Bramley House); Ellachie Gardens; Ellachie Mews; Ellachie Road; Fort Road (13-33 odds, & Merlin Park); Kennet Close; Leep Lane; Little Anglesey Road; Monckton Road; Nepean Close; Pepys Close; Somervell Close (Alverstoke House); St Mark's Close; St Mark's Road; Stephenson Close; The Haven; The Lane; The Rosery; Wakefield Place.

ELECTORATE 1040

RECOMMENDATIONS FOR POLLING DISTRICT GB2: (1) that no changes be made to polling district GB2 (2) Gosport District Scout Activity Centre, Clayhall Road, be designated the polling place for the polling district

GB3 ST FRANCIS CHURCH HALL, CLAYHALL ROAD, GOSPORT.

Clayhall Road (53-113 odds, 40-162 evens); Constable Close; Fort Road (2A-74 evens, 13-33 odds & Admiralty Cottages); Friary Close; Gilkicker Road; Haselworth Drive; Haslar Road (Haslar Hospital & Fort Blockhouse); Lennox Close; Lind Road; Long Water Drive; Mabey Close; Military Road (Golf Club); Spithead Avenue; St Francis Road; The Redan (Archer House & Cessac House); Waterloo Road; Wilberforce Road.

ELECTORATE 1039

RECOMMENDATIONS FOR POLLING DISTRICT GB3: (1) that no changes be made to polling district GB3 (2) St Francis Church Hall, Clayhall Road, be designated the polling place for the polling district

**REVIEW OF POLLING DISTRICT AND POLLING PLACES
(Parliamentary Elections) Regulations 2006**

BRIDGEMARY NORTH WARD (GC)

GC1 BRIDGEMARY METHODIST CHURCH, PRIDEAUX BRUNE AVENUE, GOSPORT.

Birch Drive; Bridgemary Grove; Bridgemary Road; Bridgemary Way; Fareham Road (269 – 391 odds, 110 – 148 evens); Foxbury Lane; Fraser Road; Hanbidge Crescent; Hanbidge Walk; Keast Walk; Lederle Lane; Maynard Close; Mountbatten Close; Northway; Prideaux-Brune Avenue; Primrose Close; Wych Lane (1 – 21 odds).

ELECTORATE 997

RECOMMENDATIONS FOR POLLING DISTRICT GC1: (1) that no changes be made to polling district GC1 (2) Bridgemary Methodist Church be designated the polling place for the polling district

GC2 WOODCOT PRIMARY SCHOOL, TUKES AVENUE, GOSPORT.

Boyd Road; Brookside; Burnside; Chatfield Road; Conifer Grove; Dale Drive; Field Close; Gregson Close; Harwood Close; Harwood Road; James Close (Harvey & Dundas Houses); James Road (Moorsum House); Meadow Walk; Morris Close; Springcroft; Vian Close (Cully & Rutherford Terraces); Woodside (Carter & Hanover Houses); Wych Lane (27 – 149 odds, 12 – 24 evens, Swan Court & Cooley House).

ELECTORATE 1326

RECOMMENDATIONS FOR POLLING DISTRICT GC2: (1) that no changes be made to polling district GC2 (2) Woodcot Primary School, Tukes Avenue, be designated the polling place for the polling district

GC3 WOODCOT PRIMARY SCHOOL, TUKES AVENUE, GOSPORT.

Dayshes Close; Ferndale Mews; Kent Road; Lapthorn Close; Nesbitt Close; Nursery Close; Osborn Crescent; Pettycot Crescent; Stoner's Close; The Mead; Tukes Avenue (The Parade); Wych Lane (26 – 196 evens); Wycote Road.

ELECTORATE 1237

RECOMMENDATIONS FOR POLLING DISTRICT GC3: (1) that no changes be made to polling district GC3 (2) Woodcot Primary School, Tukes Avenue, be designated the polling place for the polling district

REVIEW OF POLLING DISTRICT AND POLLING PLACES
(Parliamentary Elections) Regulations 2006

BRIDGEMARY SOUTH WARD (GD)

GD1 ST MATTHEW'S CHURCH, WYCH LANE, GOSPORT.

Agnew Road; Brewer's Lane (28 – 74a evens); Cameron Close; Duncton Way; Fisher Road; Gregson Avenue (1 – 61 odds, 6 – 24 evens); Hardy Close; Harman Road; Keyes Close; Keyes Road; Layton Road; Nobes Avenue; Nobes Close; Portal Road.

ELECTORATE 1010

RECOMMENDATIONS FOR POLLING DISTRICT GD1: (1) that no changes be made to the polling district GD1 (2) St Matthew's Church, Wych Lane, be designated the polling place for the polling district.

GD2 BEDENHAM PRIMARY SCHOOL, BRIDGEMARY AVENUE, GOSPORT.

Balmoral Close; Beverly Close; Braemar Close; Braemar Road; Brewers Lane (2 – 8 evens, Manor Hotel & Lydden Court); Bridgemary Avenue; Camp Road; Cunningham Drive (Juniper Court); Downside; Fareham Road (1 – 109 odds, 66 – 98 evens); Gregson Avenue (63 – 131 odds, 26 – 116 evens & Bridge House); Harris Road; Horton Road; Lerryn Road; Montgomery Road; Perth Road; Southway; Tarius Close; Tedder Road; Wavell Road.

ELECTORATE 1267

RECOMMENDATIONS FOR POLLING DISTRICT GD2: (1) that no changes be made to polling district GD2 (2) Bedenham Primary School, Bridgemary Avenue, be designated the polling place for the polling district

GD3 ROWNER JUNIOR SCHOOL, TICHBORNE WAY, GOSPORT.

Acorn Close; Beauchamp Avenue (Victory Court); Brewer's Lane (1 – 87 odds); Copse Lane; Founder's Way; Gorselands Way (1 – 131 odds, 2 – 28 evens, 76A – 110 evens); Green Crescent; Hawkins Road; Holland Place; Jacomb Place; Nicholl Place; Ramsay Place; Rowner Close; Rowner Lane (52-84 evens); Stocker Place (Neptune Court); Tait Place; The Spinney; Walker Place.

ELECTORATE 1369

RECOMMENDATIONS FOR POLLING DISTRICT GD3: (1) that no changes be made to polling district GD3 (2) Rowner Junior School, Tichborne Way, be designated the polling place for the polling district

REVIEW OF POLLING DISTRICT AND POLLING PLACES
(Parliamentary Elections) Regulations 2006

BROCKHURST WARD (GE)

GE1 SOLENT EVANGELICAL CHURCH, FORTON ROAD, GOSPORT.

Alexandra Street; Alma Street; Ann's Hill Road (1-33 odds, 2-78 evens & Cosgrove House); Bedford Street; Brockhurst Road (1-27 odds); Brougham Street; Burnett Road; Camden Street (Camden Terrace & Elizabeth Court); Chayofa Place; Clifton Street (Claudia Court); Donnelly Street; Durham Street; Forton Road (179 – 367 odds & Charlie Webb Court); Hambrook Road; Hartington Road; Inverness Road (Lansdowne House & Thorngate Court); Reed's Place; Russell Street; St. Ann's Crescent.

ELECTORATE 1189

RECOMMENDATIONS FOR POLLING DISTRICT GE1: (1) that no changes be made to polling district GE1 (2) Solent Evangelical Church, Forton Road, be designated the polling place for the polling district

GE2 SOLENT EVANGELICAL CHURCH, FORTON ROAD, GOSPORT.

Adur Close (Ross Court); Allenby Road; Brockhurst Road (31-227 odds, Chapel Square & Suncourt Villas); Cambridge Road (2 – 18 evens & 78 - 104 evens); Captains Close; Greenlea Grove; Handley Road; Harding Road; Linnet Court; Marlborough Road; Melrose Gardens (Russell Churcher Court, Bagot, Clare & Goyda Houses); Military Road (Redlea Court - not HMS Sultan); Mortimore Road; Nightingale Close; Norfolk Road; Redhouse Park Gardens; Roberts Road; Station Road; Thamesmead Close; Thetford Road.

ELECTORATE 1161

RECOMMENDATIONS FOR POLLING DISTRICT GE2: (1) that no changes be made to polling district GE2 (2) Solent Evangelical Church, Forton Road, be designated the polling place for the polling district

GE3 SOLENT EVANGELICAL CHURCH, FORTON ROAD, GOSPORT.

Ann's Hill Road (84 – 150 evens); Arundel Road; Cambridge Road (1 – 75 odds); Clyde Road (Clyde Court); Eastcroft Road; Ford Road; Grange Close; Grange Crescent; Hill Park Road; Kingston Road; Malvern Road; Middlecroft Lane; Military Road – HMS Sultan only; Newport Road; Northcroft Road; Oxford Road; Park Close; Southcroft Road; Virginia Park Road; Westcroft Road.

ELECTORATE 1537

RECOMMENDATIONS FOR POLLING DISTRICT GE3: (1) that no changes be made to polling district GE3 (2) That consideration be given to designating St Mary's RC School, Norman Road as the polling place for the polling district

Note: the proposal is that the polling place for GE3 is changed to a previous polling place

REVIEW OF POLLING DISTRICT AND POLLING PLACES

(Parliamentary Elections) Regulations 2006

CHRISTCHURCH WARD (GF)

GF1 NEWTOWN C of E PRIMARY SCHOOL, QUEENS ROAD, GOSPORT.

Albert Street; Armstrong Close; Cooperage Green, Eliza Place; Ferrol Road; Flagstaff Green, Forton Road (36 – 46 evens, 3 – 103 odds, The Railway Inn, Grosvenor Mews, Penny & Sharon Courts & Forton Lodge); George Street (Pearce Court); Henry Player Avenue; Joslin Close; Leonard Road; Parham Road (Parry Court); Royal Engineers Mews; Salt Meat Lane (The Salthouse Apartments); Thomas Grant Avenue; Victoria Street; Weevil Lane (Commodore Place, Regent's Place, & The Officers Quarters, Granary and Bakery, Ledwell Court, Galleon Place).

ELECTORATE 1563

RECOMMENDATIONS FOR POLLING DISTRICT GF1: (1) that no changes be made to the GF1 polling district at the present time (2) Newtown C of E Primary School, Queen's Road, be designated the polling place for the polling district

GF2 GOSPORT METHODIST CHURCH, STOKE ROAD, GOSPORT.

Avenue Road (Avenue Chambers); Carlton Road; Carlton Way; Grove Avenue; Holly Street (Gloucester House & Ivy House); Jamaica Place (1, 3, 79, 81, 89, 91, 111 & 113 & Morton Court); Joseph Street; Locke Terrace; Oak Street; Peel Road; Prince of Wales Road; Queen's Road (2 – 172 evens, Queen's Court & Gwessin Terrace); Spring Garden Lane (Acorn Lodge & Oliver Court, Meliden); Stoke Road (1 – 75b odds & 6 – 44 evens & Cray House); Strathmore Road; The Old Railway.

ELECTORATE 968

RECOMMENDATIONS FOR POLLING DISTRICT GF2: (1) that no changes be made to polling district GF2 (2) Gosport Methodist Church be designated the polling place for the polling district

GF3 NICHOLSON HALL, ST ANDREWS ROAD, GOSPORT

Bevis Road (Neville Court); Blake Road; Daisy Lane; Elmhurst Road (Leventhorpe Court); King's Road; Percy Road; Queen's Road (1-149 odds); St Andrew's Road; St Edward's Road; Stoke Gardens (The Garden Keep); Stoke Road (79A – 195 odds, 46a, 48a, 50a & 64, Marina Buildings, Stokesway, Stokes Parade, Homefort House); Sydney Road.

ELECTORATE 1423

RECOMMENDATIONS FOR POLLING DISTRICT GF3: (1) that no changes be made to polling district GF3 (2) Nicholson Hall, St Andrew's Road, be designated the polling place for the polling district

REVIEW OF POLLING DISTRICT AND POLLING PLACES
(Parliamentary Elections) Regulations 2006

ELSON WARD (GG)

GG1 ELSON JUNIOR SCHOOL, EXMOUTH ROAD, GOSPORT.

Anthony Grove; Blackthorn Drive; Brockhurst Road (184 – 242 evens); Cedar Close; Chestnut Walk (Woodlands House); Elson Lane; Elson Road (1 – 221 odds, 4 – 274 evens, Vicarage Terrace, St Columba's Manse, Beaumont Court & Irwin Heights); Exmouth Road; Gunners Way (Fort Brockhurst); Frater Lane; Ham Lane; Hamlet Way; Naish Drive; Orchard Close; Parker Close; Richard Grove; School Road; Stanley Close; Wandesford Place.

ELECTORATE 1814

RECOMMENDATIONS FOR POLLING DISTRICT GG1: (1) that no changes be made to polling district GG1 (2) Elson Junior School be designated the polling place for the polling district

GG2 ELSON JUNIOR SCHOOL, EXMOUTH ROAD, GOSPORT.

Battery Close; Beryl Avenue; Bournemouth Avenue; Brighton Avenue; Brockhurst Road (148 – 184 evens, Woody Court); Chantry Road; Dunkeld Road; Eastbourne Avenue; Eastbrook Close; Hastings Avenue; Jason Way; Rydal Road; Sedgeley Grove; Selsey Avenue; Torquay Avenue; Tynedale Close; Weymouth Avenue; Worthing Avenue.

ELECTORATE 1792

RECOMMENDATIONS FOR POLLING DISTRICT GG2: (1) that no changes be made to polling district GG2 (2) Elson Junior School be designated the polling place for the polling district

REVIEW OF POLLING DISTRICT AND POLLING PLACES
(Parliamentary Elections) Regulations 2006

FORTON WARD (GH)

GH1 BROCKHURST JUNIOR SCHOOL, AVERY LANE, GOSPORT.

Avery Lane (1 – 187 odds); Brockhurst Road (80 – 146 evens & Norfolk House); Heaton Road; Holmdale Road; Kingsley Road; Netherton Road; Pannall Road; Rothesay Road; Shalbourne Road; The Shrubbery. Vale Grove.

ELECTORATE 1002

RECOMMENDATIONS FOR POLLING DISTRICT GH1: (1) that no changes be made to polling district GH1 (2) Brockhurst Junior School, Avery Lane, be designated the polling place for the polling district

GH2 BROCKHURST JUNIOR SCHOOL, AVERY LANE, GOSPORT.

Avery Lane (2 – 116 evens, 189 – 211 odds); Behrendt Close (Behrendt House); Beryton Close; Beryton Road; Brockhurst Road (10 - 74 evens, Royal Oak Court & William Tite Court); Coulmere Road; Dukes Road; Durley Road; Forton Road (220B – 290 evens, Churchill Mews & St Edward's Terrace); Giles Close; Gladstone Road; Graham Road; Hewitt Close; Highfield Road; Kealy Road; Keith Close; Lee Road; Mill Road; Parklands Close; Rogers Close; San Diego Road (27 - 51 odds & 67/69); St Luke's Road (Rose Court); Teignmouth Road; The Crossways (Sloane Stanley Court); Vadne Gardens; Varos Close; Wheeler Close.

ELECTORATE 1524

RECOMMENDATIONS FOR POLLING DISTRICT GH2: (1) that no changes be made to polling district GH2 (2) Brockhurst Junior School, Avery Lane, be designated the polling place for the polling district

GH3 ST JOHN'S C of E PRIMARY SCHOOL, GROVE ROAD GOSPORT.

Coronado Road; Felix Road; Five Post Lane (Major Court); Freemantle Road; Grove Road (1 – 49a odds, 2 – 32 evens); Heidi Close; Melville Road; San Diego Road (1 - 25 odds & 14 - 144 evens); St Vincent Road (Agnew House); Welch Road.

ELECTORATE 924

RECOMMENDATION FOR POLLING DISTRICT GH3: (1) that no changes be made to polling district GH3 (2) St John's C of E Primary School Grove Road, be designated the polling place for the polling district

REVIEW OF POLLING DISTRICT AND POLLING PLACES
(Parliamentary Elections) Regulations 2006

GRANGE WARD (GI)

GI1 SISKIN SCHOOL CAMPUS, NIMROD DRIVE, GOSPORT.

Ayling Close; Broomfield Crescent; Carless Close; Cornwell Close; Dampier Close; Fairlead Drive; Grange Lane (2 – 32 evens, 41, 43); Halyard Close; Hunter Close; Lanyard Drive; Magennis Close; Mantle Close; Marlin Close; Paffard Close; Samson Close; Spinnaker Close; St Nicholas Avenue (26 – 276 evens & 25 – 151 odds); Stares Close; Wayfarers; Williams Close.

ELECTORATE 1628

RECOMMENDATION FOR POLLING DISTRICT GI1: (1) that no changes be made to polling district GI1 (2) Siskin School Campus be designated the polling place for the polling district

GI2 SISKIN SCHOOL CAMPUS, NIMROD DRIVE, GOSPORT.

Anson Close (Ely, Leicester, Lincoln, Peterborough, St Albans & St Edmondsbury Courts); Balfour Close; Cochrane Close; Compass Close; Davenport Close (Hereford & Sheffield Courts); Ensign Drive; Frobisher Close (Cobalt, Jade & Jasmine Courts); Gazelle Close (Blackburn, Lichfield and Ripon Courts); Grange Road (Birmingham Court, Darwin Way, Liverpool Court, Manchester Court, Raleigh Walk & Winchester Court); Griffin Walk; Helm Close; Howe Road (Bath & Wells, Bradford, Bristol, Carmine, Coral, Derby, Exeter, Guildford, Magenta, St Davids, Truro & Worcester Courts & Mandarin Way & Attwood, Lovelock, Shepperd & McGary Terraces); Hudson Close; Keel Close; Lindbergh Close (Coventry & Rochester Courts); Little Woodham Lane; Mizen Way; Napier Close; Nimrod Drive (Hilary Court, Lawrence Walk & Livingstone Court); Oakthorn Close; Otter Close; Pegasus Close; Rambler Drive; Raven Close; Rodney Close; Woodland Close.

ELECTORATE 1902

RECOMMENDATION FOR POLLING DISTRICT GI2: (1) that no changes be made to polling district GI2 (2) Siskin School Campus be designated the polling place for the polling district

REVIEW OF POLLING DISTRICT AND POLLING PLACES
(Parliamentary Elections) Regulations 2006

HARDWAY WARD (GJ)

GJ1 ST JOHN'S C of E PRIMARY SCHOOL, GROVE ROAD, GOSPORT.

Albemarle Avenue; Amberley Road; Bramber Road; Coombe Road; Dorrien Road; Fairhome Close; Fieldmore Road; Findon Road; Fisgard Road; Foxlea Gardens; Goodwood Close; Goodwood Road; Grove Road (51 – 141a odds, 32a & 32b); Palmyra Road; Reeds Road; Tewkesbury Avenue.

ELECTORATE 1688

RECOMMENDATIONS FOR POLLING DISTRICT GJ1: (1) that no changes be made to polling district GJ1 (2) St John's C of E Primary School, Grove Road, be designated as the polling place for the polling district

GJ2 ST JOHN'S C of E PRIMARY SCHOOL, GROVE ROAD, GOSPORT.

Alencon Close; Bittern Close (Cygnet House); Blenheim Gardens; Bucklers Road; Castle View; Chapel Street; Godwit Close; Green Lane; Grove Road (143 – 169 odds & 34 – 104 evens); Kynon Close; Lapwing Close; Merganser Close; Moraunt Close; Pipit Close; Priory Road; Sealark Road; St Thomas's Road; The Square; Thornton Road; Widgeon Close.

ELECTORATE 1201

RECOMMENDATIONS FOR POLLING DISTRICT GJ2: (1) that no changes be made to polling district GJ2 (2) St John's C of E Primary School, Grove Road, be designated the polling place for the polling district

GJ3 EXPLOSION! MUSEUM, PRIDDY'S HARD, GOSPORT.

Admiralty Close; Bolton Drive; Britannia Way; Challenger Drive; Charlotte Drive; Chatham Close; Dartmouth Court; Falcon Close; Felicia Close; Grafton Close; Hayling Close (Canada, Fowey, Hermes, Netley & Shannon Courts, Shell Pier Cottages); Heritage Way (Bligh, Dreadnought, Collingwood, Whiston, Ashworth, Bridport, Camber, Eliot, Pearson & Issac House); Launceston Close (Crusader Court); Laurel Close; Leander Drive; Lichfield Drive; Minerva Drive; Montagu Close; Orion Avenue; Orwell Close; Roebuck Drive; Sapphire Close; Searle Drive (Narborough, Rutherford, Calthorpe & Malden Houses); Sovereign Avenue; St Helier Road; Vanguard Road (Sussex Court).

ELECTORATE 1472

RECOMMENDATION FOR POLLING DISTRICT GJ3: (1) that no changes be made to polling district GJ3 (2) Explosion! Museum, Priddy's Hard, be designated the polling place for the polling district

REVIEW OF POLLING DISTRICT AND POLLING PLACES
(Parliamentary Elections) Regulations 2006

LEE EAST WARD (GK)

GK1 LEE COMMUNITY CENTRE, TWYFORD DRIVE, LEE-ON-THE SOLENT.

Blackbird Way; Bracken Close; Bullfinch Court; Chaffinch Way; Common Barn Lane; Cornfield Road; Darwin Close; Deane Gardens; Dominie Walk; Empson Walk; Esmonde Close; Estancia Close; Falklands Close; Fell Drive; Fieldhouse Drive; Fitzroy Drive; Georgia Close; Gibson Close; Goldfinch Lane; Harrier Close; Hawthorn Walk; Headley Close; Hiller Walk; Howard Close; Kimpton Close; Laurus Walk; Longdon Drive; Magpie lane; Maizemore Walk; Martin Close; Megson Drive (1 – 7 odds & 2 – 28 evens; Osprey Gardens; Rosemary Walk; Saunders Close; Shoot Lane (Chark Cottages); Smeeton Road; Sparrow Court; Spruce Walk; Swallow Court; Swift Close; Twyford Drive; Usborne Close; Wheatcroft Road.

ELECTORATE 1587

RECOMMENDATION FOR POLLING DISTRICT GK1: (1) that no changes be made to polling district GK1 (2) Lee Community Centre, Twyford Drive, be designated the polling place for the polling district

GK2 LEE JUNIOR SCHOOL CAMPUS, SALISBURY TERRACE, LEE-ON-THE SOLENT.

Avon Close; Cherry Close; Cheyne Way; Chilcomb Close; Compton Close; Derwent Road; Elmore Avenue; Elmore Close; Elmore Road (31 – 93 odds & 8A – 38 evens, Berkeley Court & Rogers House); Francis Close; Larch Close; Maple Close; Rowan Close; Sea Crest Road; Skipper Way; Spencer Drive (Spring Court); Trent Way; Waveney Close.

ELECTORATE 1357

RECOMMENDATION FOR POLLING DISTRICT GK2 : (1) that no changes be made to polling district GK2 (2) Lee Junior School Campus, Salisbury Terrace, be designated the polling place for the polling district

GK3 LEE COMMUNITY CENTRE, TWYFORD DRIVE, LEE-ON-THE-SOLENT

Albacore Close; Anstice Court; Beaufort Close; Bryson Close; Corsair Close; David Newberry Drive; Firefly Close; Glenney Close; Grayson Close; Harvard Close; Holt Close; Hoverfly Close; Langton Close; Magister Drive; Martinet Drive; Martlet Close; Megson Drive (9 – 57 odds & 30 – 66 evens); Percival Close; Proctor Drive; Seafire Road; Sherbrooke Close; Tiger Moth Close; Wellington Drive; Wessex Close; Westland Drive.

ELECTORATE 1621

RECOMMENDATION FOR POLLING DISTRICT GK3: (1) that no changes be made to polling district GK3 (2) Lee Community Centre, Twyford Drive, be designated the polling place for the polling district

REVIEW OF POLLING DISTRICT AND POLLING PLACES
(Parliamentary Elections) Regulations 2006

LEE WEST WARD (GL)

GL1 ST FAITH'S CHURCH, VICTORIA SQUARE, LEE-ON-THE-SOLENT

Bayntun Drive; Britten Road; Carnegie Close; Court Road; Drake Road; Eastcliff Close; Grove Road (1 – 11 odds, 2 – 4 evens); Inverkip Close; Kings Road; Manor Way (15 – 93 odds, 36A – 56 evens); Marine Parade West (Arismore, Dolphin, Drake, Freshwater & Medina Courts, Marine Court Mansions, Oyster, Panorama & Promenade Courts, Ross House, Southwater, Victory Court, West Lodge & West Point); Milvil Road (Milvil Court); Montserrat Road; Newton Place; Norwich Place; Nottingham Place; Osborne Road; Prowse Close; Queens Close; Redmill Drive; Richmond Road; Southcliff; Swanage Road; Victoria Square; Westcliff Close.

ELECTORATE 1404

RECOMMENDATIONS FOR POLLING DISTRICT GL1: (1) that no changes be made to polling district GL1 (2) St Faith's Church, be designated the polling place for the polling district

GL2 LEE METHODIST CHURCH, STUDLAND ROAD, LEE-ON-THE-SOLENT.

Beach Road (Robinson Court, The Spinnakers); Cheltenham Crescent; Clanwilliam Road; Court Barn Close; Court Barn Lane; Elmore Road (3 – 23 odds); Grove Road (13 – 39 odds & 10 – 20 evens); High Street (Cockerell House, Hometide House, Homeryde House, Hove Court, Lee Court Mansions, Nicholas Court, The Starlings, White Buildings & William George Court); Kenilworth Close; Leamington Crescent; Lulworth Road; Manor Way (2 – 36 evens); Marine Parade East (Anchorage Court, Bembridge Lodge, East Lodge, Island Court, Solent Heights); Olave Close; Petrie Road; Pier Street (Solent Court Mansions); Ross Way; Russell Close; Russell Road (Mayfield Mews); Schooners Close; Seathrift Close; Studland Road.

ELECTORATE 1245

RECOMMENDATIONS FOR POLLING DISTRICT GL2: (1) that no changes be made to polling district GL2 (2) Lee Methodist Church, Studland Road, be designated the polling place for the polling district

GL3 LEE JUNIOR SCHOOL CAMPUS, SALISBURY TERRACE, LEE-ON-THE-SOLENT.

Anglesea Road; Cambridge Road; Canterbury Close; Chester Crescent; Clifton Road; Elmore Road (2 – 8 evens) Gosport Road; Hollybank; Lakeside; Lancaster Close; Marine Parade East (Castle Marina, Seaview Court, Waters Edge & Woburn Court); Portsmouth Road (151 - 197 odds, 2 - 192 evens & Sandpiper House); Queen's Road (Beachcrest); Raynes Road; Ryde Place; Salisbury Terrace; Seymour Road; South Place; The Seagulls; Warwick Close; Wootton Road; York Crescent.

ELECTORATE 1404

RECOMMENDATIONS FOR POLLING DISTRICT GL3: (1) that no changes be made to the polling district GL3 (2) Lee Junior School Campus, Salisbury Terrace, be designated the polling place for the polling district

As GK2

**REVIEW OF POLLING DISTRICT AND POLLING PLACES
(Parliamentary Elections) Regulations 2006**

LEESLAND WARD (GM)

GM1 SALVATION ARMY HALL, THE CROSSWAYS, GOSPORT.

Barham Close; Barrita Close; Caroline Place; Chilworth Grove (Fortune House & Warders Court); Cobden Street; Forton Road (147,149, 151B & 165, 48-78,122 134-146 evens, The Towers & Holland House, St Vincent House & Bartons Court); Greenway Road; Halliday Close; Jervis Drive; Lees Lane (Ashley & Hutfield Courts); Little Chilworth; Mill Lane (Hayes Terrace); Mill Pond Road; Norman Road; St Johns Close; St Johns Square (Garland Court); The Crossways (1 – 65 odds); Trafalgar Square; Whiteacres Close; Whites Place; Willow Place (Marine Cottages).

ELECTORATE 1173

RECOMMENDATIONS FOR POLLING DISTRICT GM1: (1) that no changes be made to polling district GM1 (2) Salvation Army Hall at The Crossways be designated the polling place for the polling district

GM2 LEESLAND INFANT SCHOOL, WHITWORTH ROAD, GOSPORT.

Ann's Hill Road (37 – 89 odds & 127 – 191a odds Talland Court & Cemetery Lodge); Bury Road (52 & 54); Carnarvon Road; Fairthorne Gardens; Farthing Close; Gordon Road (1a – 7a, 3 – 71 odds & Raglan Court); Harcourt Road; Jessie Road; Leesland Road; Lyndhurst Road; Newlands Avenue; Richmond Road; Sherwood Road; Smith Street (Arreton Court); St Faith's Close; Tintern Road; Tribe Road; Vernon Close; Vernon Road; Whitworth Road (2 – 160 evens); Windsor Road.

ELECTORATE 1615

RECOMMENDATIONS FOR POLLING DISTRICT GM2: (1) that no changes be made to polling district GM2 (2) Leesland Schools Infant and Junior Schools, Gordon Road, be designated the polling place for the polling district

GM3 LEESLAND INFANT SCHOOL, WHITWORTH ROAD, GOSPORT.

Abingdon Close; Bury Close; Bury Crescent; Bury Road (No 2, Ballard Court & Tregantle Mews); Carlyle Road; Cottage Grove; Gordon Road (2 – 80 evens); Ingledene Close; Lavinia Road (Chiltern & Albany Courts); Mulberry Close; Pelham Road; Walton Close; Walton Road; Whitworth Close; Whitworth Road (1 – 121 odds); Zetland Road.

ELECTORATE 906

RECOMMENDATIONS FOR POLLING DISTRICT GM3: (1) that no changes be made to polling district GM3 (2) Leesland Infant and Junior Schools, Gordon Road, be designated the polling place for the polling district

REVIEW OF POLLING DISTRICT AND POLLING PLACES
(Parliamentary Elections) Regulations 2006

PEEL COMMON WARD (GN)

GN1 PEEL COMMON INFANT SCHOOL, THE DRIVE, GOSPORT.

Albatross Walk; Ankerwyke; Avocet Walk; Beaulieu Place; Bosham Walk; Bramble Way; Brooker's Lane (66 – 76 evens & 59 – 81 odds); Carisbrooke Road (15 – 75 odds); Chichester Close; Cormorant Walk; Curlew Walk; Dell Quay Close; Fairwater Close (Lane Villas); Fulmar Walk; Guillemot Gardens; Gull Close; Hamilton Grove; Heron Way; Hurst Green; Keyhaven Close; Kittiwake Close; Langstone Walk; Mallard Gardens; Meon Close; Petrel Walk; Puffin Gardens; Row Wood Lane; Shearwater Close; Teal Walk; Tern Walk; The Curve; The Drive; The Parkway; Warsash Grove.

ELECTORATE 1202

RECOMMENDATIONS FOR POLLING DISTRICT GN1: (1) that no changes be made to polling district GN1 (2) Peel Common Infant School, The Drive, be designated the polling place for the polling district

GN2 ST MATTHEW'S CHURCH WYCH LANE GOSPORT

Birchmore Close; Brading Avenue; Brooker's Lane (19 – 55 odds, 2 – 64 evens); Carisbrooke Road (38 – 128 evens, 101 – 145 odds); Cavanna Close; Chale Close; Clover Close; Cowslip Close; Crane Close; Dandelion Close; Gorran Avenue; Heather Close; Honeysuckle Close; Merstone Road; Myrtle Close; Niton Close; Rowner Lane (1 – 37 odds, 2 – 50 evens); St Christopher's Gardens; Totland Road; Trevoise Close; Ventnor Road; Wych Lane (198 – 216 evens & 163A).

ELECTORATE 1235

RECOMMENDATIONS FOR POLLING DISTRICT GN2: (1) that no changes be made to polling district GN2 (2) St Matthew's Church, Wych Lane, be designated the polling place for the polling district

GN3 PEEL COMMON INFANT SCHOOL, THE DRIVE, GOSPORT.

Carisbrooke Road (1 – 13 odds, 2 – 36 evens); Glebe Drive; High Drive; Hoylake Close; Long Drive; Pump Lane; Rowner Lane (39, 41 & 86 – 134 evens); Rowner Road (12, 40 – 120 evens); Staplers Reach; Stradbrook; Sunningdale Close; The Fairway (Pembroke Court); The Links.

ELECTORATE 1013

RECOMMENDATIONS FOR POLLING DISTRICT GN3: (1) that no changes be made to polling district GN3 (2) Peel Common Infant School, The Drive, be designated the polling place for the polling district

**REVIEW OF POLLING DISTRICT AND POLLING PLACES
(Parliamentary Elections) Regulations 2006**

PRIVETT WARD (GO)

GO1 ST MARYS RC PRIMARY SCHOOL, NORMAN ROAD, GOSPORT.

Ann's Hill Road (172 – 304 evens); Arden Close; Cheriton Road; Curtiss Gardens; Dieppe Gardens; Droxford Close; Grayshott Road; Hamble Road; Herbert Road; Highcliffe Road; Lester Road; Moore Gardens; Normandy Gardens; Salerno Drive; Selborne Gardens; Warnford Close; Westfield Road (St.Marks Court); Wilmott Close; Wilmott Lane; Wilton Close.

ELECTORATE 1099

Recommendations for Polling District GO1 (1) That Polling District GO1 be amended by including the following roads from GO2;-

Admirals Walk; Canberra Close: North Close; Privett Road; The Chase; Woodward Close (2) consideration be given to designating Thorngate Halls, Bury Road as the Polling Place for GO1 subject to disabled access to the Music Room being provided

GO2 GOMER INFANT SCHOOL, PYRFORD CLOSE, GOSPORT.

Admirals Walk; Bay Road; Bury Hall Lane (34 – 96a evens, 3 – 27 odds & 41); Canberra Close (Canberra & Pilbrow Courts); Charlesbury Avenue; Jerram Close; Leveson Close; Madden Close; North Close; Oval Gardens; Privett Road (2 – 108 evens, 85 – 133 odds); Saville Close; The Chase; Woodward Close.

ELECTORATE 1038

Recommendations for Polling District GO2 (1) That Polling District GO2 be amended by removing the following roads from GO2 and including in GO1;-

Admirals Walk; Canberra Close: North Close; Privett Road; The Chase; Woodward Close and that all the roads in GO3 are included in GO2 (2) Gomer Infant School Pyrford Close is designated the polling place for GO2

GO3 GOMER INFANT SCHOOL, PYRFORD CLOSE, GOSPORT.

Amersham Close; Briar Close; Burney Road; Daniels Close; Diana Close; Gomer Lane (1 – 45 odds & 6 – 52 evens); Grays Close; Helsted Close; Heston Walk; House Farm Road; Ladram Road; Military Road (Fairview Court); Monroe Close; Penn Way; Privett Place; Privett Road (110 – 154 evens, 135 – 215 odds & Privett Cottages & Cocked Hat); Pyrford Close; Repton Close; St Helen's Road; Vectis Road; Waverley Path; Western Way (1 – 11 odds).

ELECTORATE 1284

Recommendations for polling District GO3 that all roads in GO3 are included in GO2

NOTE: the proposal is that there will be 2 polling districts for the Ward.

GO1 comprising the existing GO1 and part of existing GO2 with a new polling place at Thorngate Halls if disabled access is provided.

GO2 comprising the remainder of the existing GO2 and existing GO3 with no change to the designated polling place.

**REVIEW OF POLLING DISTRICT AND POLLING PLACES
(Parliamentary Elections) Regulations 2006**

ROWNER & HOLBROOK WARD (GP)

GP1 ROWNER JUNIOR SCHOOL, TICHBORNE WAY, GOSPORT.

Almonside; Aspen Grove; Charnwood; Fareham Road (22 – 64 evens); Forest Way; Kielder Grove; Lombardy Close; Orange Grove; Pinewood; Savernake Close; Sycamore Close; The Chine; The Coppice; The Firs; The Glen; The Hoe; The Limes; The Mount; The Nook; The Thicket; Tichborne Way (74 – 106 evens); Vineside; Yewside.

ELECTORATE 756

**Recommendation for Polling District GP1 (1) that all roads in GP2 are included in GP1 (2)
Rowner Junior School is designated the Polling Place for GP1**

GP2 ROWNER JUNIOR SCHOOL, TICHBORNE WAY, GOSPORT.

Alliance Close; Ashdown; Austerberry Way; Bracklesham Road; Charden Road; Fleet Close; Gilbert Close; Gorselands Way (30 – 76 evens); Landon Road; Lawn Close; Oakdene; Pound Close; Tichborne Way (1 – 79 odds 2 – 72 evens); Tudor Close; Turner Avenue; Withies Road.

ELECTORATE 1180

Recommendations for Polling District GP2 that all roads in GP2 are included in GP1

GP3 GRANGE JUNIOR SCHOOL, FRANKLIN ROAD, GOSPORT.

Aldermoor Road; Connigar Close; Filmer Close; Franklin Road; Grange Lane (Royal Sailors Rest); Henville Close; Highwood Road; Madison Close; Marles Close; Newbroke Road; Owen Close; Shackleton Road; St Nicholas Avenue (155 – 293 odds & 278 – 304 evens); Vanstone Road.

ELECTORATE 733

Recommendation for Polling District GP3 (1) that all roads in GP4 are included in GP 3 which is to be numbered GP2 (2) Grange Junior School is designated the Polling Place for GP2 (formerly GP3)

GP4 GRANGE JUNIOR SCHOOL, FRANKLIN ROAD, GOSPORT.

Biddlecombe Close; Brune Lane; Bucksey Road; Davis Close; Dormy Way; Edgecombe Crescent; Homer Close; Malthouse Gardens; Mansfield Road; Masten Crescent; Rowallan Avenue; Rowner Lane (145a – 175 odds & 136 – 178 evens); Rowner Road (5a – 35 odds & Green Dragon); Sedgewick Close; Snape Close; St Nicholas Avenue (1 – 23 odds & 2 – 24 evens).

ELECTORATE 818

Recommendations for Polling District GP4 that all roads in GP4 are included in GP 3 which is renamed GP2

NOTE: the proposal is that there will be 2 polling districts

GP1 comprising the existing GP1 and GP2 with no change to the designated polling place and

GP2 comprising the existing GP3 and GP4 with no change to the designated polling place

REVIEW OF POLLING DISTRICT AND POLLING PLACES

(Parliamentary Elections) Regulations 2006

TOWN WARD

GQ1 ST MARY'S CHURCH HALL, MUMBY ROAD, GOSPORT.

Bemister's Lane; Burnhams Walk; Church Path; Clarence Road (Crown Mews); Coates Road (Old Auction House); Cockleshell Square; Farriers Walk; Frankton Way; Haslar Road; High Street; King Street (St Matthew's Court); Minnit Road (Hobbs Court); Mumby Road (Gosport Marina & Warrior & Wises Courts); North Cross Street; North Street; Pavilion Way (Martin Snape House); Rampart Row; Rope Quays (Harlequin & Jacana Courts, Sanderling Lodge) Seahorse Walk; South Street (Blake Court, Burney Court, Hammond Court, Nelson House, Portland House, Rodney House, Winchfield House, York House); St Georges Walk (Admiral House); Thorngate Way; Trinity Close; Trinity Green (Barclay House, Harbour Tower, Seaward Tower, The Mews, Watergate); Walpole Road (Conservative Club); White Lion Walk.

ELECTORATE 1637

RECOMMENDATIONS FOR POLLING DISTRICT GQ1: (1) that no changes be made to polling district GQ1 (2) St Mary's Church Hall, Mumby Road, be designated the polling place for the polling district

GQ2 CLUB HAMPSHIRE CENTRE, WILLIS ROAD, GOSPORT.

Astra Walk; Cranbourne Road; Dolman Road; Endeavour Close; Hilton Road; Hornet Close; Jamaica Place (6, 12, 14 & 16 evens, Park Terraces, Chester Courts, Tennyson Gardens & Windward Court); Mariners Way; Mayfield Road (1 - 119 odds, 2 - 128 evens); Nyria Way; Old Road (Robin Hood Quay); Shaftesbury Road; Shamrock Close; Stoke Road (The Old Coach House only); The Anchorage (Alec Rose House, Ramillies House, Renown House, Resolution House, Revenge House, Slocum House); Willis Road (Addenbrooke House); Woodley Road; Woodstock Road.

ELECTORATE 1229

RECOMMENDATIONS FOR POLLING DISTRICT GQ2: (1) that no changes be made to polling district GQ2 (2) Club Hampshire Centre, Willis Road, be designated the polling place for the polling district

GQ3 HASELWORTH PRIMARY SCHOOL, STONE LANE, GOSPORT

Alecto Road; Alver Bridge View; Alver Road; Anglesey View; Cleveland Road; Crossland Close; Dolphin Crescent; Ewer Common; Kensington Road; Leyland Close; Mayfield Road (Seafeld Terrace & Suffolk Cottages only); Molesworth Road; Mount Pleasant Road; Park Road; Prince Alfred Street (Alver Quay); St Valerie Road; Stone Lane; Sunbeam Way; Tamworth Place (Tamworth Court); Victoria Place; Walpole Terrace.

ELECTORATE 985

RECOMMENDATIONS FOR POLLING DISTRICT GQ3 : (1) that no changes be made to polling district GQ3 (2) Haselworth Primary School, Stone Lane, be designated the polling place for the polling district

OVERVIEW AND SCRUTINY COMMITTEE: WORK PROGRAMME

Work Area	Lead Member/Officer	Date to be reported to Committee
Single Equality Bill	Julie Petty	Annually: June 2015
Promotion of the Borough (Social Media) to be included on the next agenda	David Eland	March 2015
Chairman's Annual Report 2014/15	Chairman	Annually: Mar 2015
Housing Allocations Policy	Corinne Waterfield	December 2014
Grounds Maintenance Contract	Ian Lycett	September 2014
Vascular Surgery QA Hospital	Ian Lycett	December 2014
Review of Portchester Crematorium	Chairman	September 2014
Review Waste Policy changes	Steven Ricketts	September 2014
Polling Places Review	Linda Edwards	September 2014
Attainment of Primary School Pupils in the Borough	Chairman	September 2014
Work areas: <i>Review at each meeting</i>		