

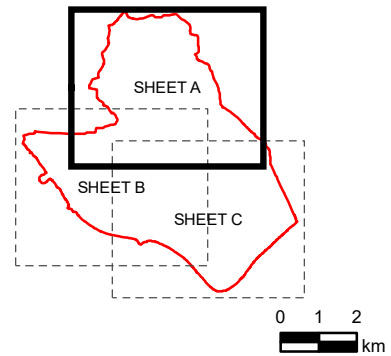
**PROJECT**  
Partnership for South Hampshire  
Strategic Flood Risk Assessment

**CLIENT**  
Portsmouth City Council on behalf of  
Gosport Borough Council

**CONSULTANT**  
AECOM Limited  
Sunley House  
4 Bedford Park  
Croydon, CR0 2AP  
www.aecom.com

**LEGEND**  
Gosport Borough Boundary  
**Risk of flooding from reservoirs**  
When river levels are normal  
When there is also flooding from rivers

### OVERVIEW



### NOTES

© Environment Agency copyright and/or database right 2022.  
Reproduced from Ordnance Survey digital map data © Crown copyright 2022. All rights reserved. Licence number 0100031673.  
Additional layers provided by Hampshire County Council, March, 2022.  
This map is intended to provide a strategic overview and should not be used to assess individual properties. Refer to the accompanying SFRA Report for details of the datasets and purpose of their use.

### ISSUE PURPOSE

For Information

### PROJECT NUMBER

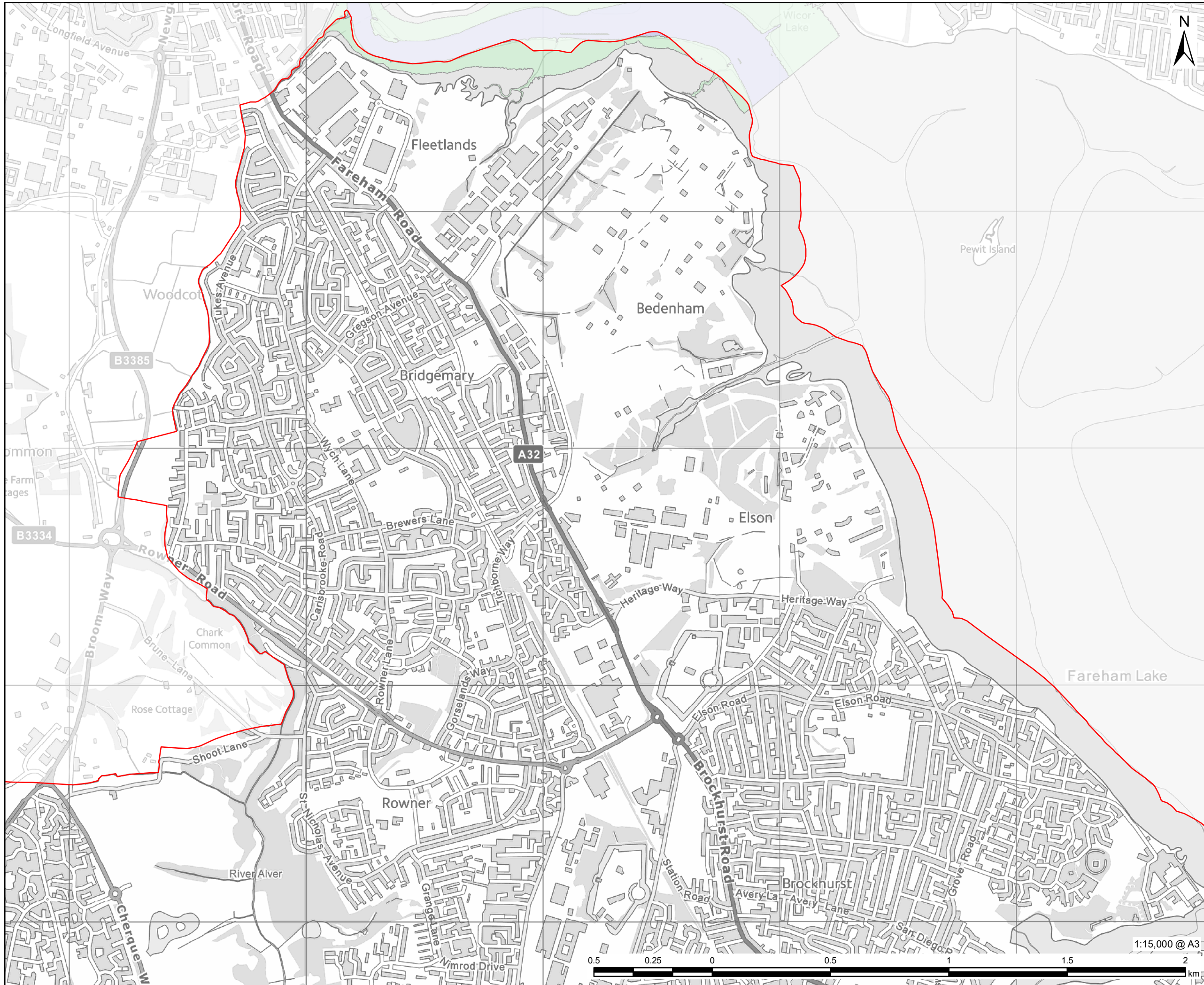
60653132

### FIGURE TITLE

Risk of Flooding from Reservoirs  
Sheet 1 of 3

### FIGURE NUMBER

Figure 6A



This drawing has been prepared for the use of AECOM's client. It may not be used, modified, reproduced or relied upon by third parties, except as agreed by AECOM or as required by law. AECOM accepts no responsibility, and denies any liability whatsoever, to any party that uses or relies on this drawing without AECOM's express written consent. Do not scale this document. All measurements must be obtained from the stated dimensions.



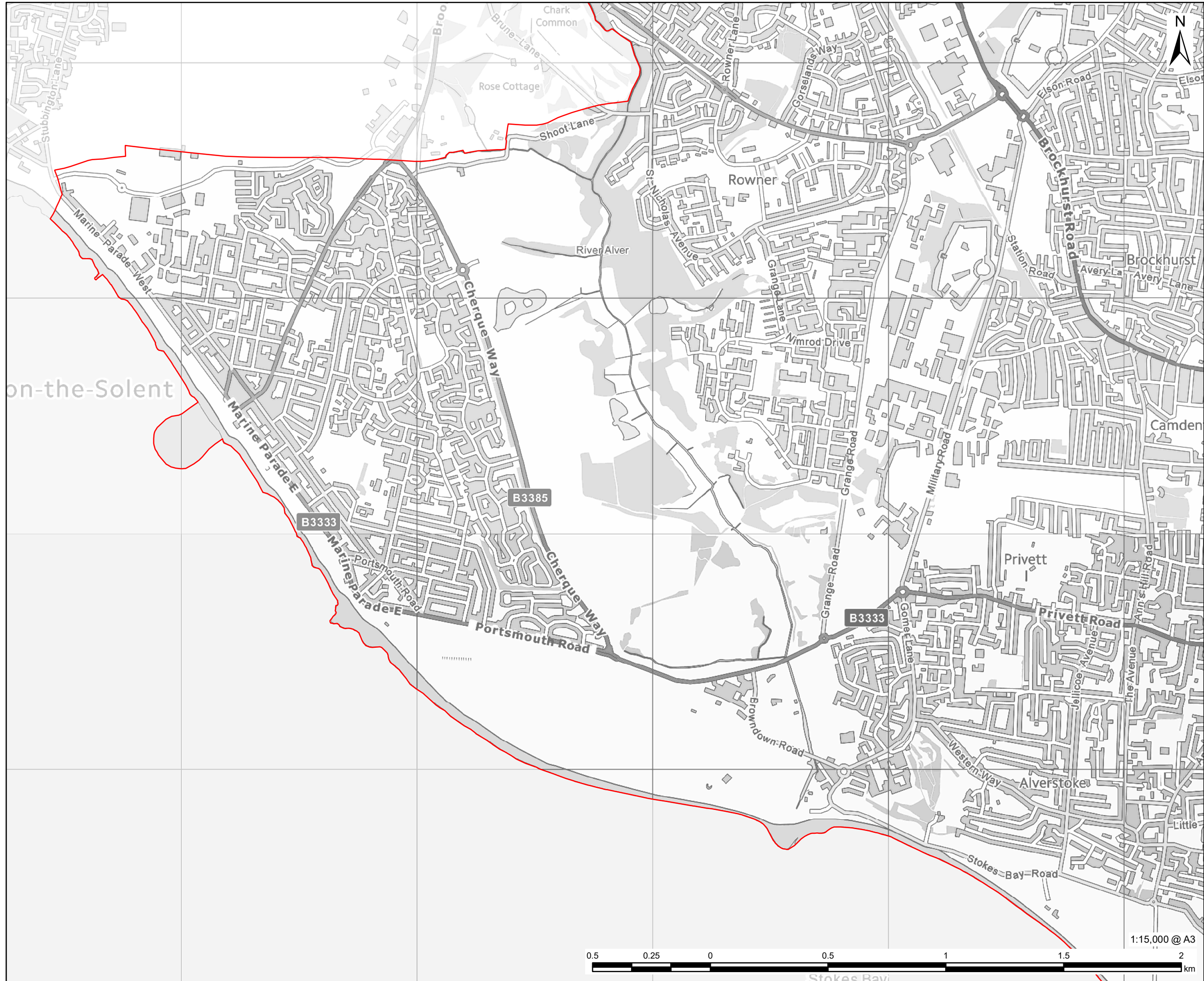
**PROJECT**  
Partnership for South Hampshire  
Strategic Flood Risk Assessment

**CLIENT**  
Portsmouth City Council on behalf of  
Gosport Borough Council

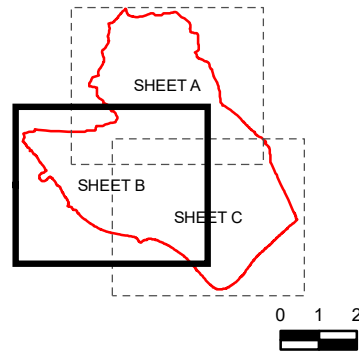
**CONSULTANT**  
AECOM Limited  
Sunley House  
4 Bedford Park  
Croydon, CR0 2AP  
www.aecom.com

**LEGEND**

- Gosport Borough Boundary
- Risk of flooding from reservoirs**
  - When river levels are normal
  - When there is also flooding from rivers



**OVERVIEW**



**NOTES**

© Environment Agency copyright and/or database right 2022.  
Reproduced from Ordnance Survey digital map data © Crown copyright 2022. All rights reserved. Licence number 0100031673.  
Additional layers provided by Hampshire County Council, March, 2022.  
This map is intended to provide a strategic overview and should not be used to assess individual properties. Refer to the accompanying SFRA Report for details of the datasets and purpose of their use.

**ISSUE PURPOSE**

For Information

**PROJECT NUMBER**

60653132

**FIGURE TITLE**

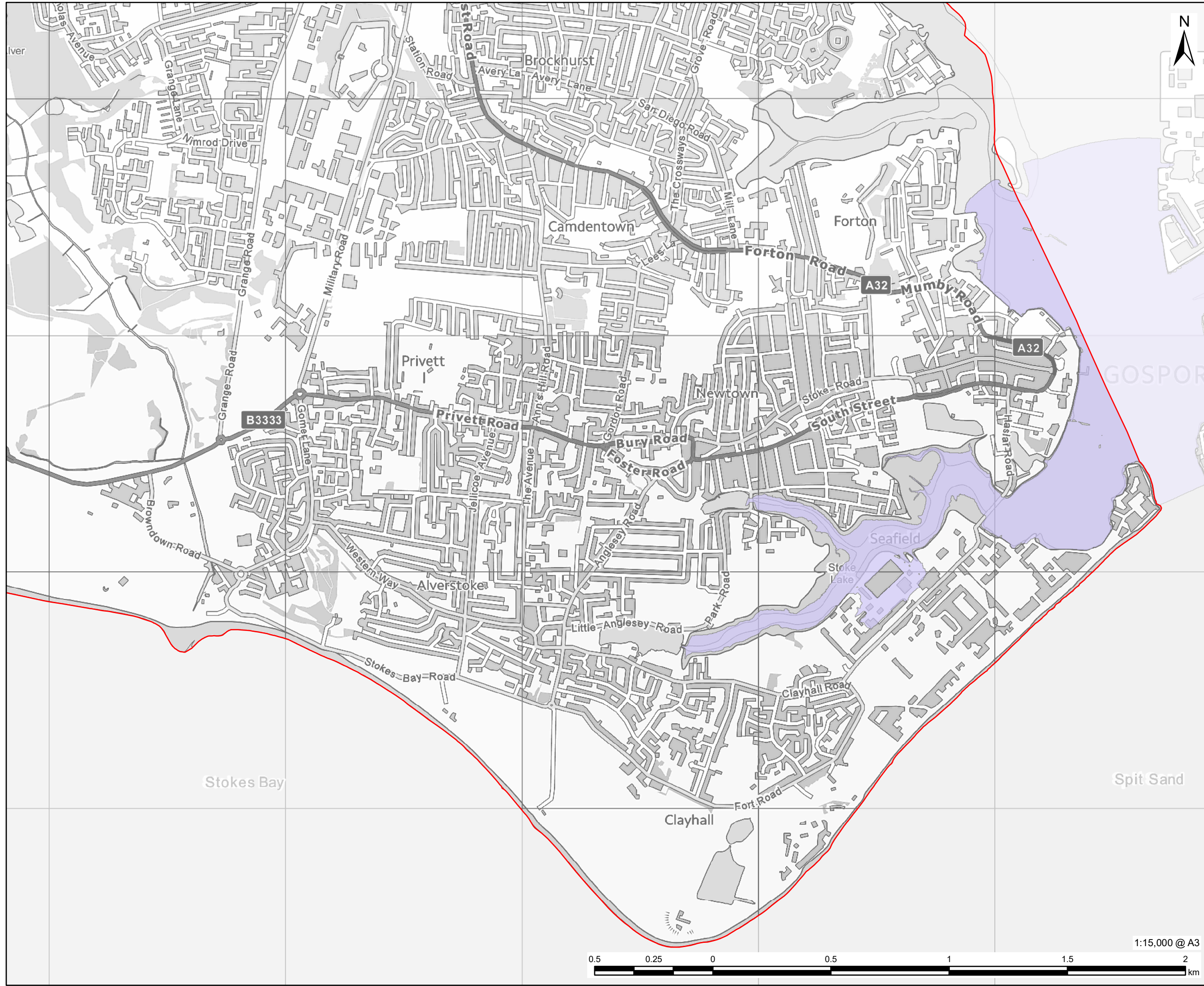
Risk of Flooding from Reservoirs  
Sheet 2 of 3

**FIGURE NUMBER**

Figure 6B

This drawing has been prepared for the use of AECOM's client. It may not be used, modified, reproduced or relied upon by third parties, except as agreed by AECOM or as required by law. AECOM accepts no responsibility, and denies any liability whatsoever, to any party that uses or relies on this drawing without AECOM's express written consent. Do not scale this document. All measurements must be obtained from the stated dimensions.





# AECOM

**PROJECT**  
Partnership for South Hampshire  
Strategic Flood Risk Assessment

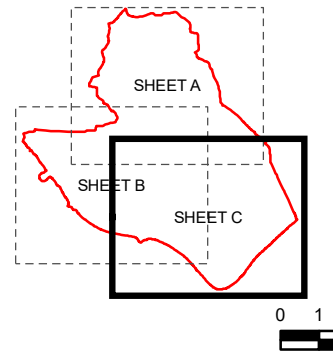
**CLIENT**  
Portsmouth City Council on behalf of  
Gosport Borough Council

**CONSULTANT**  
AECOM Limited  
Sunley House  
4 Bedford Park  
Croydon, CR0 2AP  
www.aecom.com

**LEGEND**

- Gosport Borough Boundary
- Risk of flooding from reservoirs**
- When river levels are normal
- When there is also flooding from rivers

**OVERVIEW**



**NOTES**

© Environment Agency copyright and/or database right 2022.  
Reproduced from Ordnance Survey digital map data © Crown copyright 2022. All rights reserved. Licence number 0100031673. Additional layers provided by Hampshire County Council, March, 2022.  
This map is intended to provide a strategic overview and should not be used to assess individual properties. Refer to the accompanying SFRA Report for details of the datasets and purpose of their use.

**ISSUE PURPOSE**  
For Information

**PROJECT NUMBER**  
60653132

**FIGURE TITLE**  
Risk of Flooding from Reservoirs  
Sheet 3 of 3

**FIGURE NUMBER**  
Figure 6C



1:15,000 @ A3

This drawing has been prepared for the use of AECOM's client. It may not be used, modified, reproduced or relied upon by third parties, except as agreed by AECOM or as required by law. AECOM accepts no responsibility, and denies any liability whatsoever, to any party that uses or relies on this drawing without AECOM's express written consent. Do not scale this document. All measurements must be obtained from the stated dimensions.