

**PROJECT**  
Partnership for South Hampshire  
Strategic Flood Risk Assessment

**CLIENT**  
Portsmouth City Council on behalf of  
Gosport Borough Council

**CONSULTANT**  
AECOM Limited  
Sunley House  
4 Bedford Park  
Croydon, CR0 2AP  
www.aecom.com

**LEGEND**

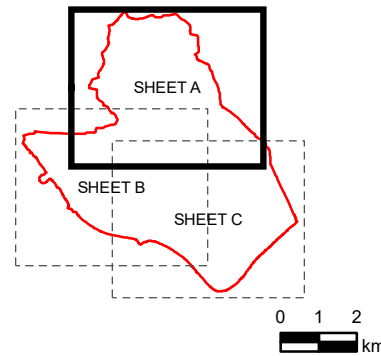
Gosport Borough Boundary

**Areas Susceptible to Groundwater Flooding**

- < 25%
- >= 25% < 50%
- >= 50% < 75%
- >= 75%

Elsewhere: Not considered to be prone to groundwater flooding: based on rock type.

### OVERVIEW



### NOTES

© Environment Agency copyright and/or database right 2022.  
 Reproduced from Ordnance Survey digital map data © Crown copyright 2022. All rights reserved. Licence number 0100031673.  
 Additional layers provided by Hampshire County Council, March, 2022.  
 This map is intended to provide a strategic overview and should not be used to assess individual properties. Refer to the accompanying SFRA Report for details of the datasets and purpose of their use.

### ISSUE PURPOSE

For Information

### PROJECT NUMBER


60653132

### FIGURE TITLE

Areas Susceptible to Groundwater  
 Flooding  
 Sheet 1 of 3

### FIGURE NUMBER

Figure 4A



This drawing has been prepared for the use of AECOM's client. It may not be used, modified, reproduced or relied upon by third parties, except as agreed by AECOM or as required by law. AECOM accepts no responsibility, and denies any liability whatsoever, to any party that uses or relies on this drawing without AECOM's express written consent. Do not scale this document. All measurements must be obtained from the stated dimensions.

**PROJECT**  
Partnership for South Hampshire  
Strategic Flood Risk Assessment

**CLIENT**  
Portsmouth City Council on behalf of  
Gosport Borough Council

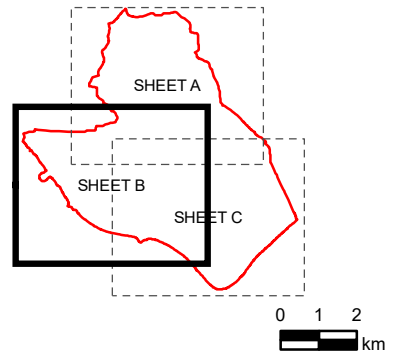
**CONSULTANT**  
AECOM Limited  
Sunley House  
4 Bedford Park  
Croydon, CR0 2AP  
www.aecom.com

**LEGEND**

- Gosport Borough Boundary
- Areas Susceptible to Groundwater Flooding**
  - < 25%
  - >= 25% < 50%
  - >= 50% < 75%
  - >= 75%

Elsewhere: Not considered to be prone to groundwater flooding: based on rock type.

**OVERVIEW**



**NOTES**

© Environment Agency copyright and/or database right 2022.  
Reproduced from Ordnance Survey digital map data © Crown copyright 2022. All rights reserved. Licence number 0100031673. Additional layers provided by Hampshire County Council, March, 2022.  
This map is intended to provide a strategic overview and should not be used to assess individual properties. Refer to the accompanying SFRA Report for details of the datasets and purpose of their use.

**ISSUE PURPOSE**

For Information

**PROJECT NUMBER**

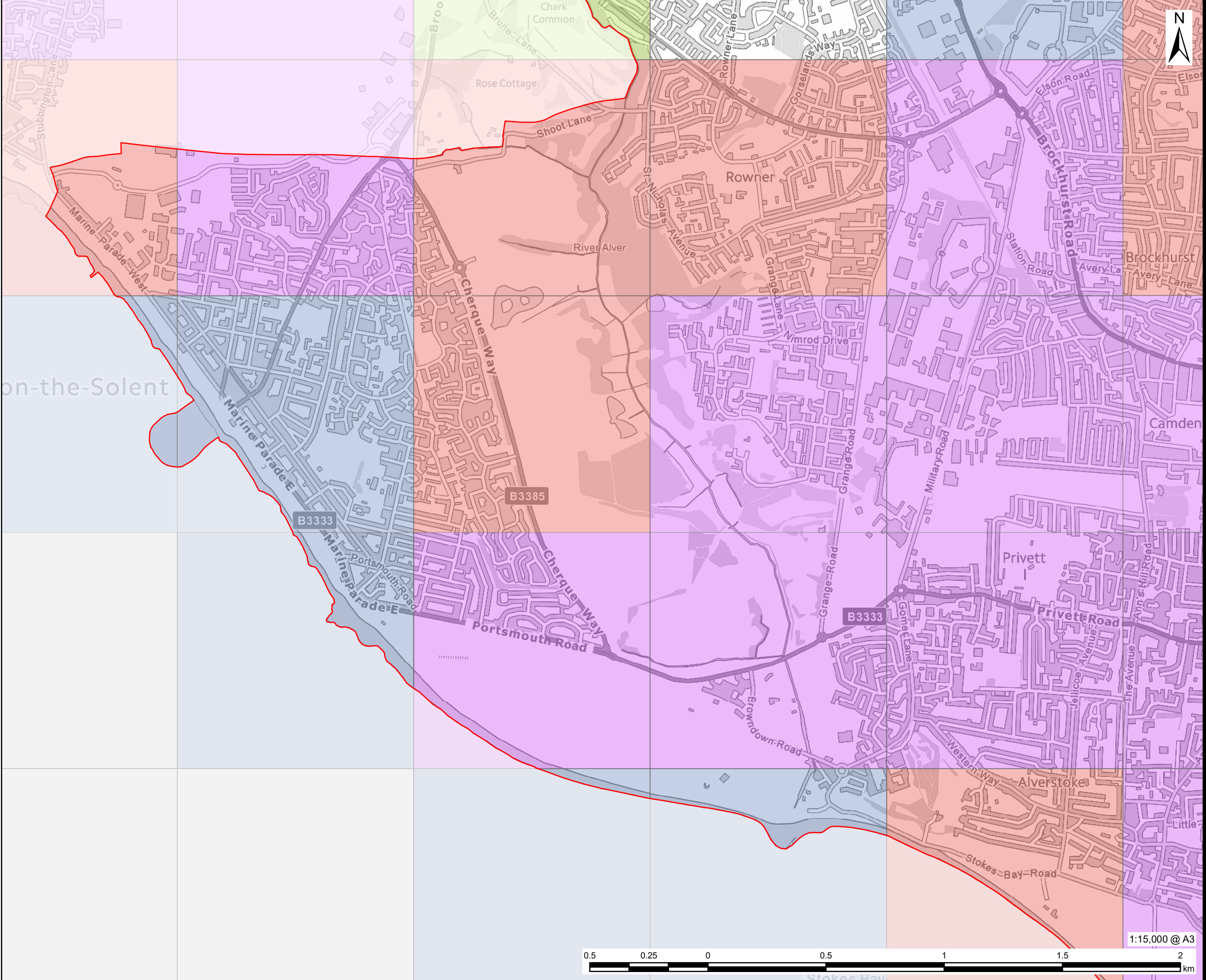
60653132

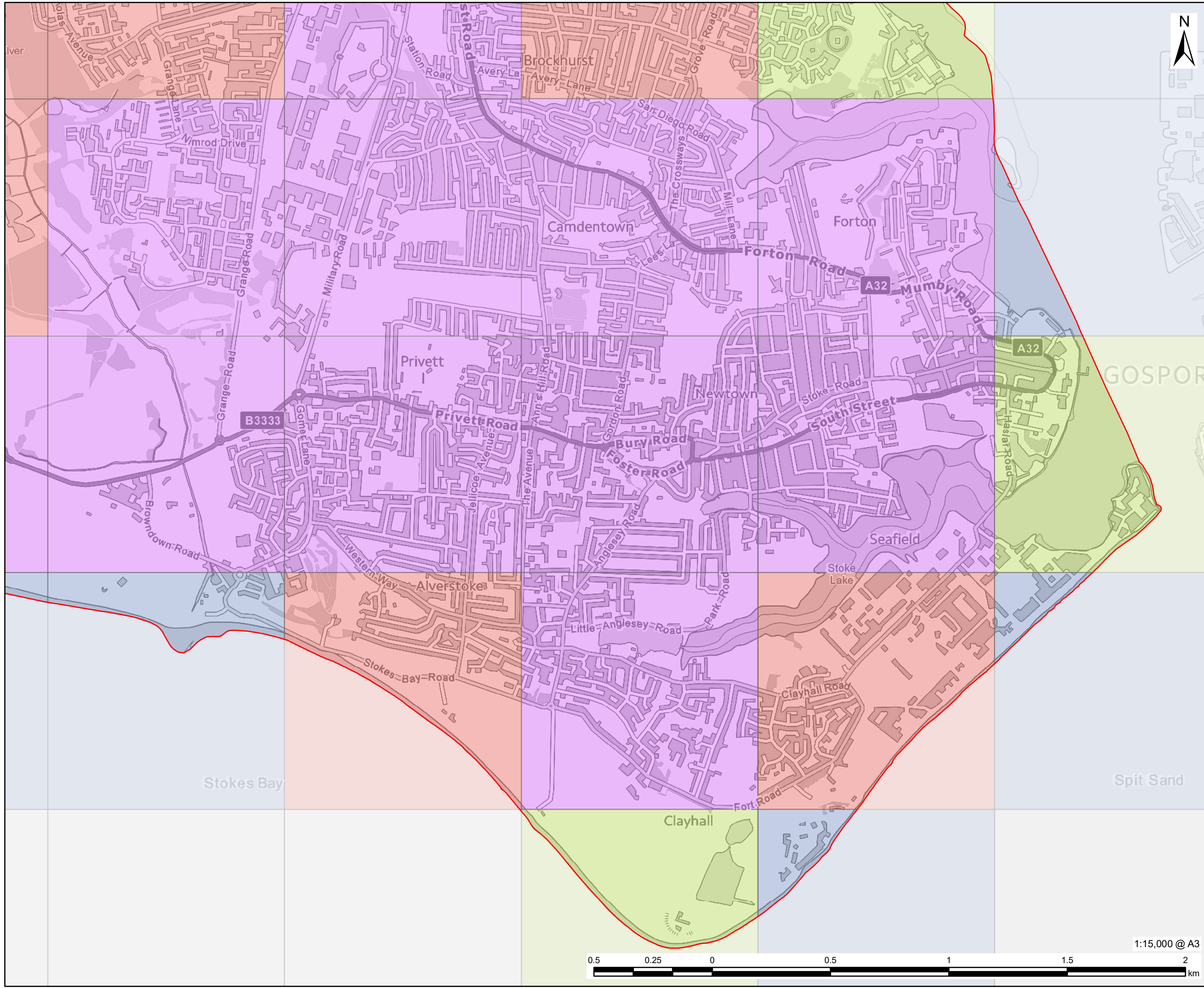
**FIGURE TITLE**

Areas Susceptible to Groundwater Flooding  
Sheet 2 of 3

**FIGURE NUMBER**

Figure 4B





# AECOM

**PROJECT**  
Partnership for South Hampshire Strategic Flood Risk Assessment

**CLIENT**  
Portsmouth City Council on behalf of Gosport Borough Council

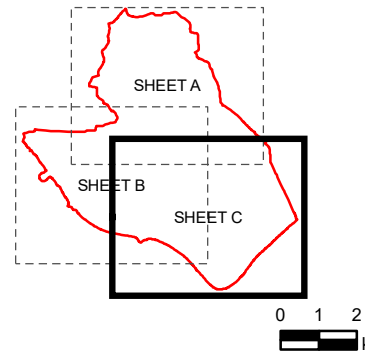
**CONSULTANT**  
AECOM Limited  
Sunley House  
4 Bedford Park  
Croydon, CR0 2AP  
www.aecom.com

**LEGEND**

- Gosport Borough Boundary
- Areas Susceptible to Groundwater Flooding**
- < 25%
- >= 25% < 50%
- >= 50% < 75%
- >= 75%

Elsewhere: Not considered to be prone to groundwater flooding: based on rock type.

**OVERVIEW**



**NOTES**

© Environment Agency copyright and/or database right 2022.  
Reproduced from Ordnance Survey digital map data © Crown copyright 2022. All rights reserved. Licence number 0100031673. Additional layers provided by Hampshire County Council, March, 2022.  
This map is intended to provide a strategic overview and should not be used to assess individual properties. Refer to the accompanying SFRA Report for details of the datasets and purpose of their use.

**ISSUE PURPOSE**  
For Information

**PROJECT NUMBER**  
60653132

**FIGURE TITLE**  
Areas Susceptible to Groundwater Flooding  
Sheet 3 of 3

**FIGURE NUMBER**  
Figure 4C



This drawing has been prepared for the use of AECOM's client. It may not be used, modified, reproduced or relied upon by third parties, except as agreed by AECOM or as required by law. AECOM accepts no responsibility, and denies any liability whatsoever, to any party that uses or relies on this drawing without AECOM's express written consent. Do not scale this document. All measurements must be obtained from the stated dimensions.